


The background is a vibrant red field decorated with abstract geometric shapes. In the top-left, a teal shape with a red border curves into the frame. The top-center features a teal semi-circle with a red border, which in turn has a blue semi-circle with a red border inside it. The top-right corner is a complex arrangement of blue, teal, and dark blue shapes, including a white circle with a blue border. The bottom-left has a horizontal blue bar with a white circle, and below it, a dark blue shape with a white circle. The bottom-right corner shows a large teal semi-circle with a red border, and below it, a dark blue semi-circle with a white border, and a red semi-circle with a white border.

## **Appendix B5**

### Landscaping General Arrangement

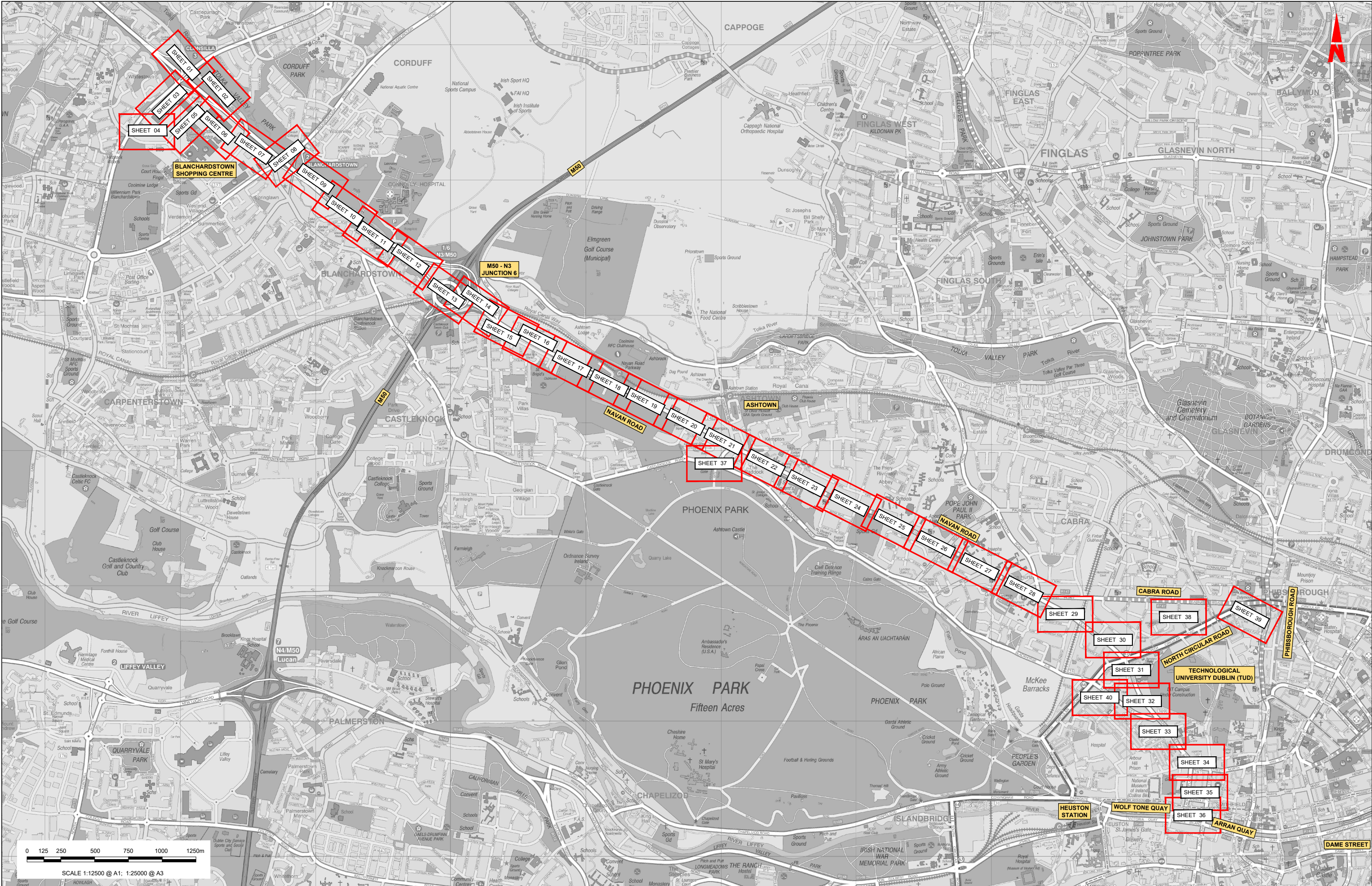




# BLANCHARDSTOWN TO CITY CENTRE CORE BUS CORRIDOR SCHEME

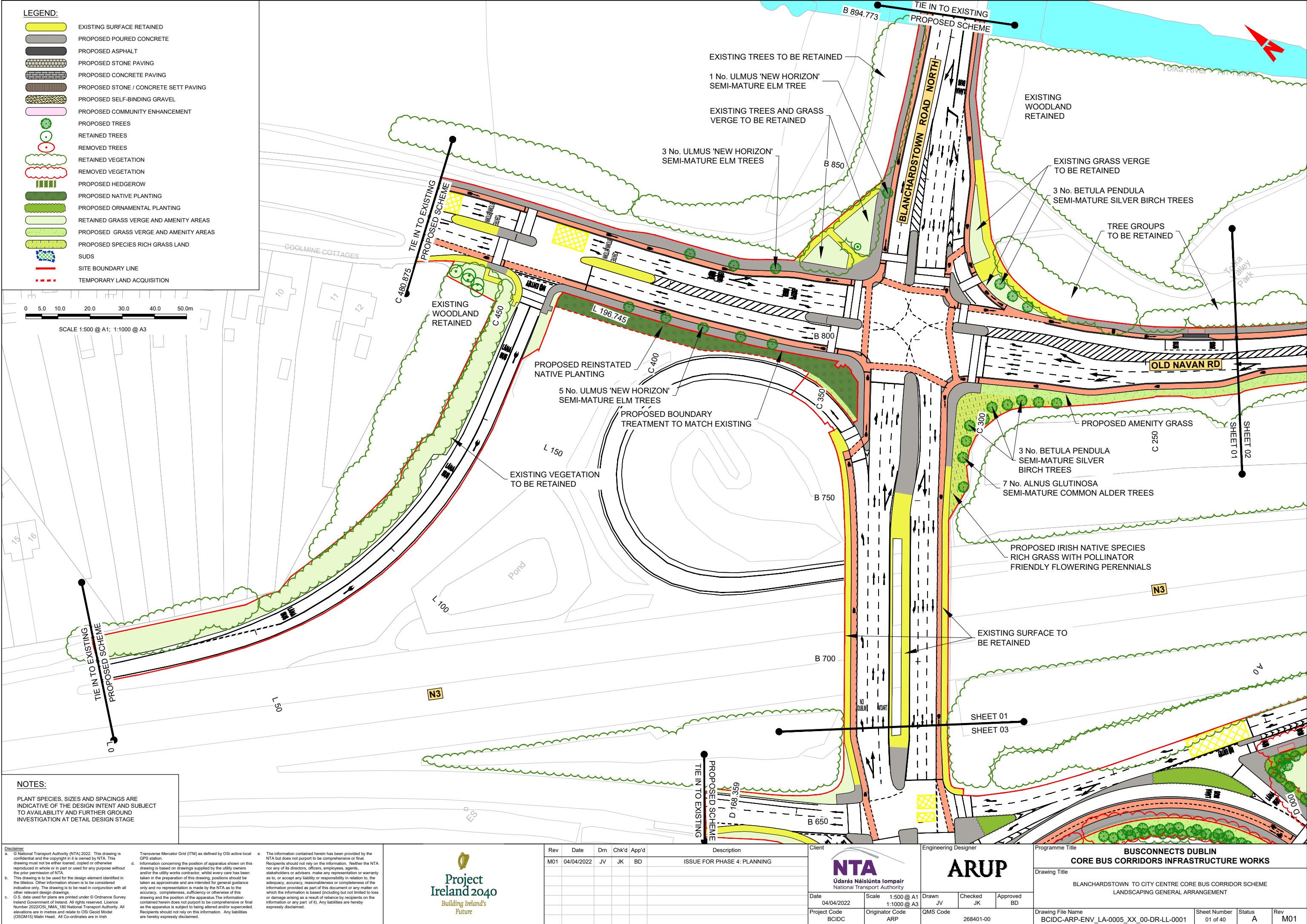
BLANCHARDSTOWN TO CITY CENTRE CORE BUS CORRIDOR SCHEME. LANDSCAPING GENERAL ARRANGEMENT



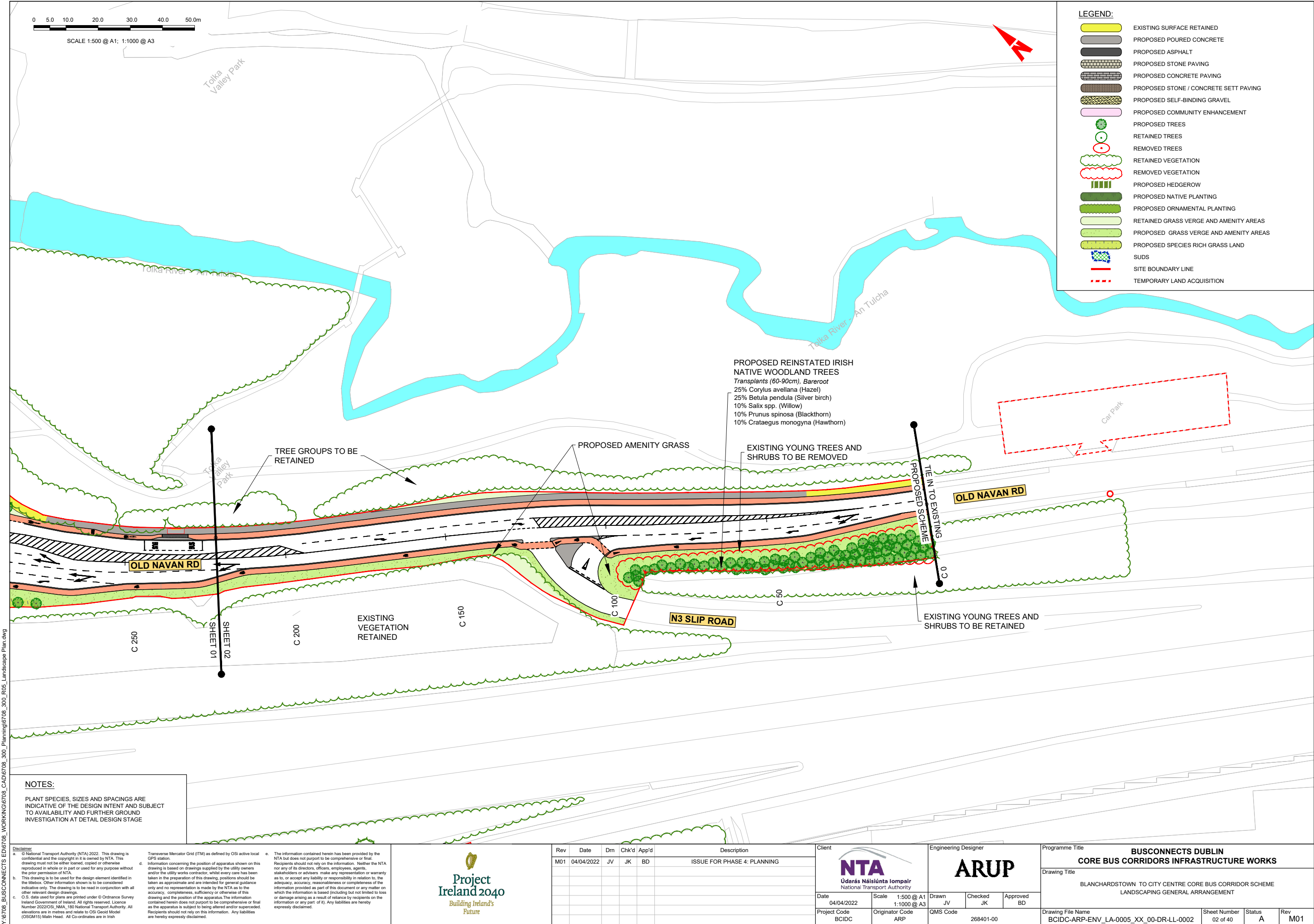


<p>Disclaimer</p> <p>a. © National Transport Authority (NTA) 2022. This drawing is confidential and the copyright in it is owned by NTA. This drawing must not be either loaned, copied or otherwise reproduced in whole or in part or used for any purpose without the prior permission of NTA.</p> <p>b. This drawing is to be used for the design element identified in the titlebox. Other information shown is to be considered indicative only. The drawing is to be read in conjunction with all other relevant design drawings.</p> <p>c. O.S. data used for plans are printed under © Ordnance Survey Ireland Government of Ireland. All rights reserved. Licence Number 2022/OSI_NMA_180 National Transport Authority. All elevations are in metres and relate to OSI Geoid Model (OSGM15) Main Head. All Co-ordinates are in Irish Transverse Mercator Grid (ITM) as defined by OSI active local GIS station.</p> <p>d. Information concerning the position of apparatus shown on this drawing is based on drawings supplied by the utility owners and/or the utility works contractor, whilst every care has been taken in the preparation of this drawing, positions should be taken as approximate and are intended for general guidance only and no representation is made by the NTA as to the accuracy, completeness, sufficiency or otherwise of this drawing and the position of the apparatus. The information contained herein does not purport to be comprehensive or final as the apparatus is subject to being altered and/or superseded. Recipients should not rely on this information. Any liabilities are hereby expressly disclaimed.</p> <p>e. The information contained herein has been provided by the NTA but does not purport to be comprehensive or final. Recipients should not rely on the information. Neither the NTA nor any of its directors, officers, employees, agents, stakeholders or advisers make any representation or warranty as to, or accept any liability or responsibility in relation to, the adequacy, accuracy, reasonableness or completeness of the information provided as part of this document or any matter on which the information is based (including but not limited to loss or damage arising as a result of reliance by recipients on the information or any part of it). Any liabilities are hereby expressly disclaimed.</p>				<p>Rev M01 Date 04/04/2022 Dm JV Chk'd JK App'd BD Description ISSUE FOR PHASE 4: PLANNING</p>				<p>Client NTA Údarás Náisiúnta Iompair National Transport Authority</p>				<p>Engineering Designer ARUP</p>				<p>Programme Title BUSCONNECTS DUBLIN CORE BUS CORRIDORS INFRASTRUCTURE WORKS</p>			
<p>Date 04/04/2022 Scale 1:12500 @ A1 1:20000 @ A3</p>				<p>Project Code BCIDC Originator Code ARP</p>				<p>QMS Code 268401-00</p>				<p>Drawing File Name BCIDC-ARP-ENV_KP-0005_XX_00-DR-LL-0001</p>				<p>Sheet Number 01 of 01 Status A Rev M01</p>			
<p>Project Ireland 2040 Building Ireland's Future</p>				<p>DO NOT SCALE USE FIGURED DIMENSIONS ONLY</p>				<p>Drawing Title BLANCHARDSTOWN TO CITY CENTRE CORE BUS CORRIDOR SCHEME LANDSCAPING GENERAL ARRANGEMENT KEY PLAN</p>				<p>Scale 1:12500 @ A1 1:20000 @ A3</p>				<p>QMS Code 268401-00</p>			





Y:\6708\_BUSCONNECTS\ED6708\_WORKING\6708\_CAD\6708\_300\_R05\_Landscape Plan.dwg



Y:\6708\_BUSCONNECTS ED\6708\_WORKING\6708\_CAD\6708\_300\_R05\_Landscape Plan.dwg



NOTES:

PLANT SPECIES, SIZES AND SPACINGS ARE INDICATIVE OF THE DESIGN INTENT AND SUBJECT TO AVAILABILITY AND FURTHER GROUND INVESTIGATION AT DETAIL DESIGN STAGE

<p><b>Disclaimer</b></p> <p>a. © National Transport Authority (NTA) 2022. This drawing is confidential and the copyright in it is owned by NTA. This drawing must not be either loaned, copied or otherwise reproduced in whole or in part or used for any purpose without the prior permission of NTA.</p> <p>b. This drawing is to be used for the design element identified in the titlebox. Other information shown is to be considered indicative only. The drawing is to be read in conjunction with all other relevant design drawings.</p> <p>c. O.S. data used for plans are printed under © Ordnance Survey Ireland Government of Ireland. All rights reserved. Licence Number 2022/OSI_NMA_180 National Transport Authority. All elevations are in metres and relate to OSI Geoid Model (OSGM15) Mean Head. All Co-ordinates are in Irish</p>		<p>Transverse Mercator Grid (ITM) as defined by OSI active local GPS station.</p> <p>d. Information concerning the position of apparatus shown on this drawing is based on drawings supplied by the utility owners and/or the utility works contractor, whilst every care has been taken in the preparation of this drawing, positions should be taken as approximate and are intended for general guidance only and no representation is made by the NTA as to the accuracy, completeness, sufficiency or otherwise of this drawing and the position of the apparatus. The information contained herein does not purport to be comprehensive or final as the apparatus is subject to being altered and/or superceded. Recipients should not rely on this information. Any liabilities are hereby expressly disclaimed.</p>	<p>e. The information contained herein has been provided by the NTA but does not purport to be comprehensive or final. Recipients should not rely on the information. Neither the NTA nor any of its directors, officers, employees, agents, stakeholders or advisers make any representation or warranty as to, or accept any liability or responsibility in relation to, the adequacy, accuracy, reasonableness or completeness of the information provided as part of this document or any matter on which the information is based (including but not limited to loss or damage arising as a result of reliance by recipients on the information or any part of it). Any liabilities are hereby expressly disclaimed.</p>
--	--	---	---



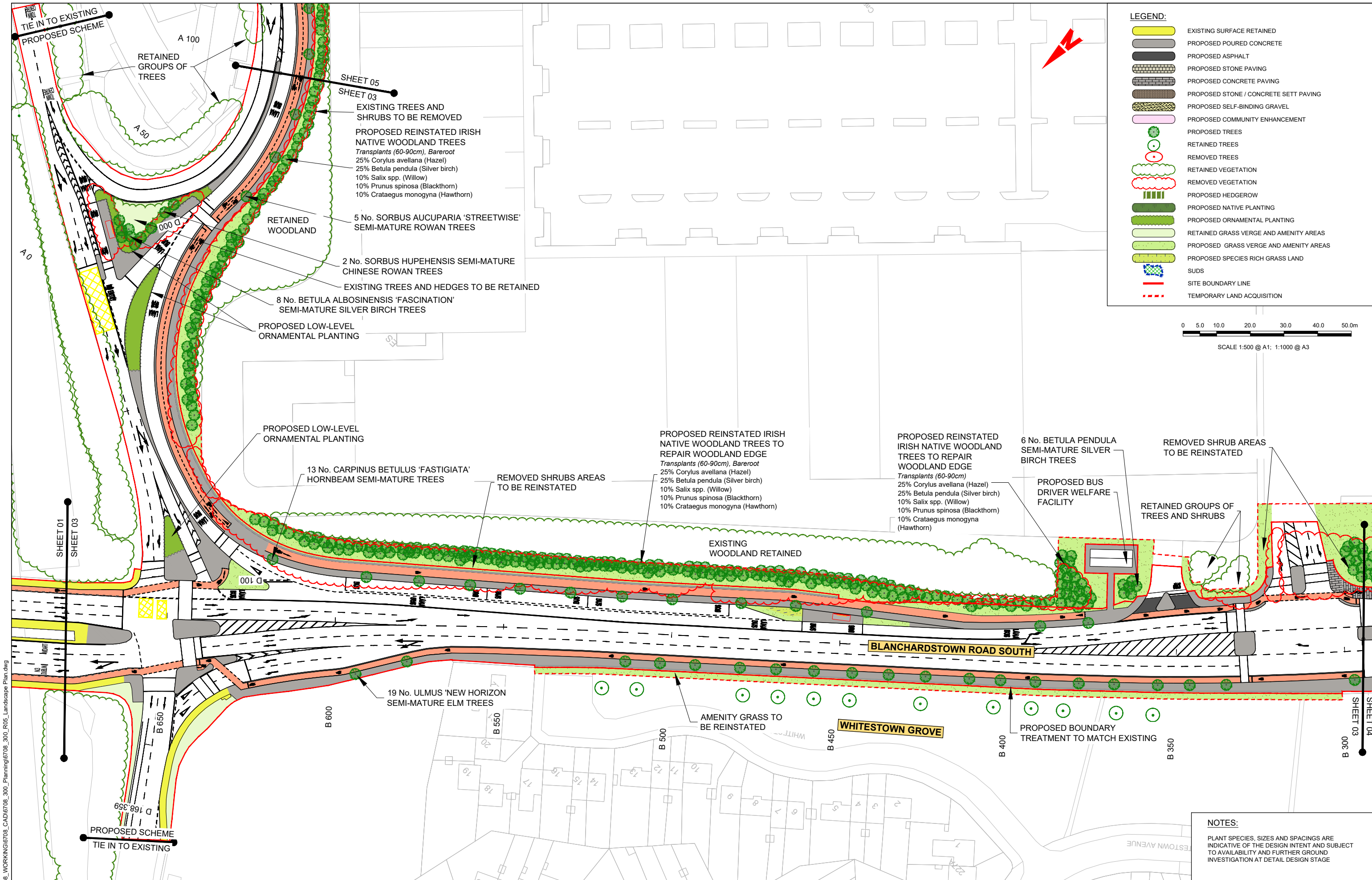
Rev	Date	Dm	Chk'd	App'd	Description
M01	04/04/2022	JV	JK	BD	ISSUE FOR PHASE 4: PLANNING

Client		Engineering Designer				
						
Date	04/04/2022	Scale	1:500 @ A1 1:1000 @ A3	Drawn JV	Checked JK	Approved BD
Project Code BCIDC	Originator Code ARP	QMS Code 268401-00				

Programme Title				
BUSCONNECTS DUBLIN CORE BUS CORRIDORS INFRASTRUCTURE WORKS				
Drawing Title				
BLANCHARDSTOWN TO CITY CENTRE CORE BUS CORRIDOR SCHEME LANDSCAPING GENERAL ARRANGEMENT				
Drawing File Name		Sheet Number	Status	Rev
BCIDC-ARP-ENV_LA-0005_XX_00-DR-LL-0002		02 of 40	A	M01

DO NOT SCALE USE FIGURED DIMENSIONS ONLY





Y:\6708\_BUSCONNECTS ED\6708\_WORKING\6708\_CAD\6708\_300\_R05\_Landscape Plan.dwg

**Disclaimer**


a. © National Transport Authority (NTA) 2022. This drawing is confidential and the copyright in it is owned by NTA. This drawing must not be either loaned, copied or otherwise reproduced in whole or in part or used for any purpose without the prior permission of NTA.

b. This drawing is to be used for the design element identified in the titlebox. Other information shown is to be considered indicative only. The drawing is to be read in conjunction with all other relevant design drawings.

c. O.S. data used for plans are printed under © Ordnance Survey Ireland Government of Ireland. All rights reserved. Licence Number 2022/OSI\_NMA\_180 National Transport Authority. All elevations are in metres and relate to OSI Geoid Model (OSGM15) Mean Head. All Co-ordinates are in Irish Transverse Mercator Grid (ITM) as defined by OSI active local GIS station.



d. Information concerning the position of apparatus shown on this drawing is based on drawings supplied by the utility owners and/or the utility works contractor, whilst every care has been taken in the preparation of this drawing, positions should be taken as approximate and are intended for general guidance only and no representation is made by the NTA as to the accuracy, completeness, sufficiency or otherwise of this drawing and the position of the apparatus. The information contained herein does not purport to be comprehensive or final as the apparatus is subject to being altered and/or superseded. Recipients should not rely on this information. Any liabilities are hereby expressly disclaimed.

e. The information contained herein has been provided by the NTA but does not purport to be comprehensive or final. Recipients should not rely on the information. Neither the NTA nor any of its directors, officers, employees, agents, stakeholders or advisers make any representation or warranty as to, or accept any liability or responsibility in relation to, the adequacy, accuracy, reasonableness or completeness of the information provided as part of this document or any matter on which the information is based (including but not limited to loss or damage arising as a result of reliance by recipients on the information or any part of it). Any liabilities are hereby expressly disclaimed.



Project  
Ireland 2040  
Building Ireland's  
Future

Rev	Date	Dm	Chk'd	App'd	Description
M01	04/04/2022	JV	JK	BD	ISSUE FOR PHASE 4: PLANNING

 <p>NTA Údarás Náisiúnta Iompair National Transport Authority</p>	Engineering Designer			 <p>ARUP</p>	Programme Title <b>BUSCONNECTS DUBLIN CORE BUS CORRIDORS INFRASTRUCTURE WORKS</b>			
	Date 04/04/2022	Scale 1:500 @ A1 1:1000 @ A3	Drawn JV		Checked JK	Approved BD	Drawing Title BLANCHARDSTOWN TO CITY CENTRE CORE BUS CORRIDOR SCHEME LANDSCAPING GENERAL ARRANGEMENT	
Project Code BCIDC	Originator Code ARP	QMS Code 268401-00	Drawing File Name BCIDC-ARP-ENV_LA-0005_XX_00-DR-LL-0003			Sheet Number 03 of 40	Status A	Rev M01

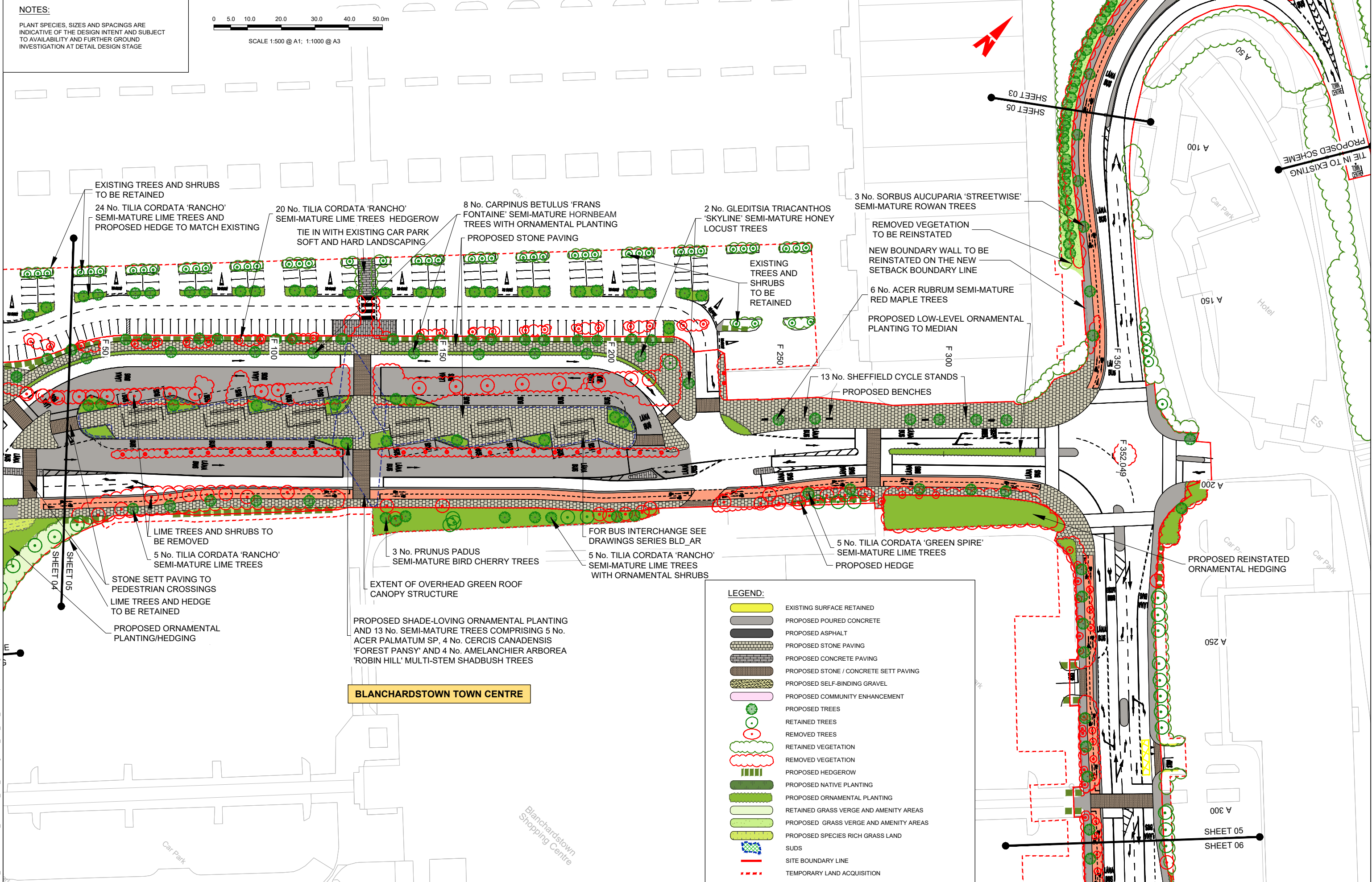
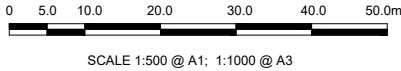
DO NOT SCALE USE FIGURED DIMENSIONS ONLY







NOTES:  
PLANT SPECIES, SIZES AND SPACINGS ARE INDICATIVE OF THE DESIGN INTENT AND SUBJECT TO AVAILABILITY AND FURTHER GROUND INVESTIGATION AT DETAIL DESIGN STAGE



BLANCHARDSTOWN TOWN CENTRE

LEGEND:

- EXISTING SURFACE RETAINED
- PROPOSED POURED CONCRETE
- PROPOSED ASPHALT
- PROPOSED STONE PAVING
- PROPOSED CONCRETE PAVING
- PROPOSED STONE / CONCRETE SETT PAVING
- PROPOSED SELF-BINDING GRAVEL
- PROPOSED COMMUNITY ENHANCEMENT
- PROPOSED TREES
- RETAINED TREES
- REMOVED TREES
- RETAINED VEGETATION
- REMOVED VEGETATION
- PROPOSED HEDGEROW
- PROPOSED NATIVE PLANTING
- PROPOSED ORNAMENTAL PLANTING
- RETAINED GRASS VERGE AND AMENITY AREAS
- PROPOSED GRASS VERGE AND AMENITY AREAS
- PROPOSED SPECIES RICH GRASS LAND
- SUDS
- SITE BOUNDARY LINE
- TEMPORARY LAND ACQUISITION

Disclaimer  
a. © National Transport Authority (NTA) 2022. This drawing is confidential and the copyright in it is owned by NTA. This drawing must not be either loaned, copied or otherwise reproduced in whole or in part or used for any purpose without the prior permission of NTA.  
b. This drawing is to be used for the design element identified in the titlebox. Other information shown is to be considered indicative only. The drawing is to be read in conjunction with all other relevant design drawings.  
c. O.S. data used for plans are printed under © Ordnance Survey Ireland Government of Ireland. All rights reserved. Licence Number 2022/OSI\_NMA\_180 National Transport Authority. All elevations are in metres and relate to OSI Geoid Model (OSGM15) Mean Head. All Co-ordinates are in Irish Transverse Mercator Grid (ITM) as defined by OSI active local GPS station.  
d. Information concerning the position of apparatus shown on this drawing is based on drawings supplied by the utility owners and/or the utility works contractor, whilst every care has been taken in the preparation of this drawing, positions should be taken as approximate and are intended for general guidance only and no representation is made by the NTA as to the accuracy, completeness, sufficiency or otherwise of this drawing and the position of the apparatus. The information contained herein does not purport to be comprehensive or final as the apparatus is subject to being altered and/or superceded. Recipients should not rely on this information. Any liabilities are hereby expressly disclaimed.  
e. The information contained herein has been provided by the NTA but does not purport to be comprehensive or final. Recipients should not rely on the information. Neither the NTA nor any of its directors, officers, employees, agents, stakeholders or advisers make any representation or warranty as to, or accept any liability or responsibility in relation to, the adequacy, accuracy, reasonableness or completeness of the information provided as part of this document or any matter on which the information is based (including but not limited to loss or damage arising as a result of reliance by recipients on the information or any part of it). Any liabilities are hereby expressly disclaimed.



Rev	Date	Dm	Chk'd	App'd	Description
M01	04/04/2022	JV	JK	BD	ISSUE FOR PHASE 4: PLANNING

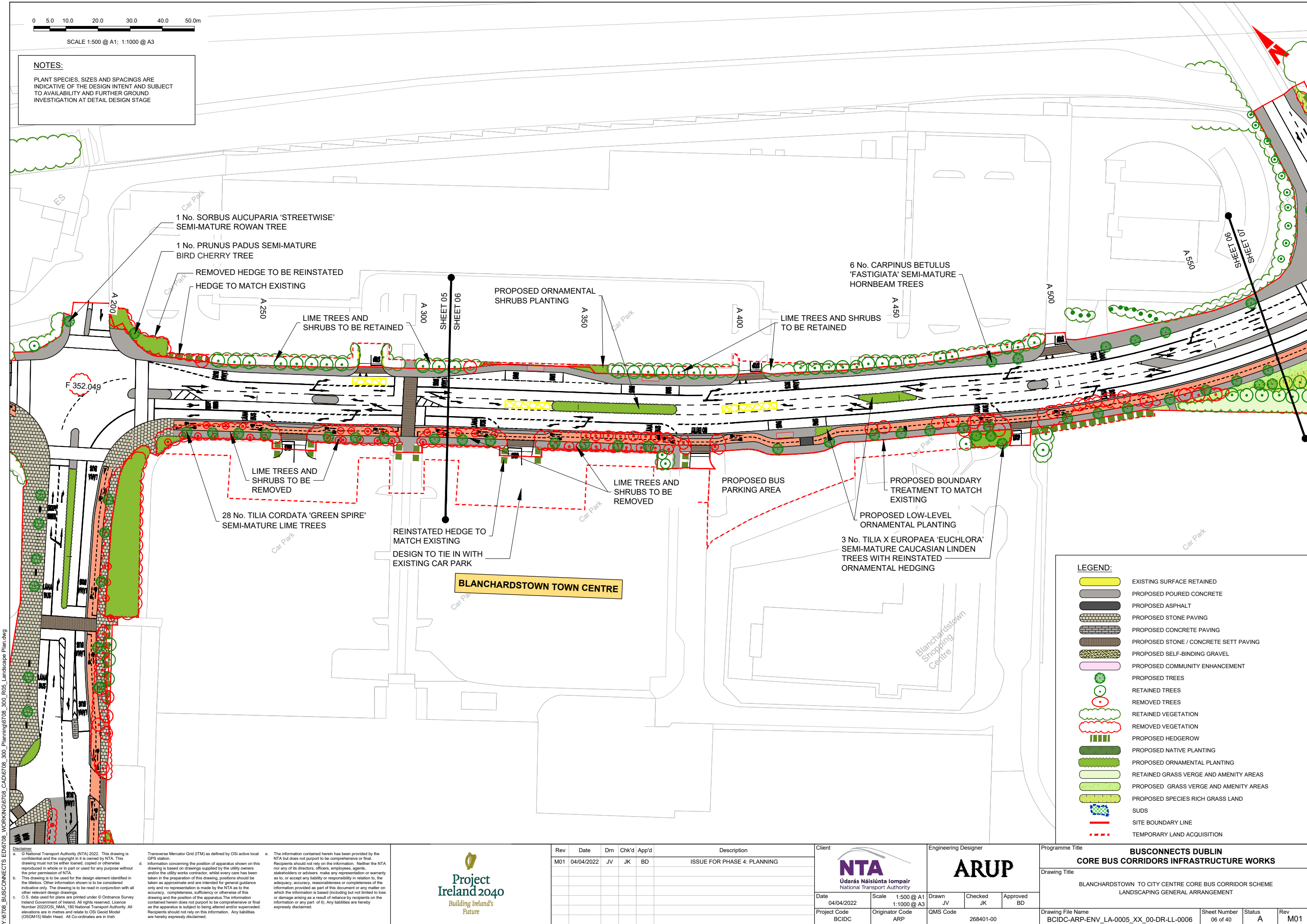
Client	
NTA Údarás Náisiúnta Iompair National Transport Authority	
Date	04/04/2022
Scale	1:500 @ A1 1:1000 @ A3
Project Code	BCIDC
Originator Code	ARP

Engineering Designer	
ARUP	
Drawn	JV
Checked	JK
Approved	BD
QMS Code	268401-00

Programme Title BUSCONNECTS DUBLIN CORE BUS CORRIDORS INFRASTRUCTURE WORKS			
Drawing Title BLANCHARDSTOWN TO CITY CENTRE CORE BUS CORRIDOR SCHEME LANDSCAPING GENERAL ARRANGEMENT			
Drawing File Name BCIDC-ARP-ENV_LA-0005_XX_00-DR-LL-0005	Sheet Number 05 of 40	Status A	Rev M01

DO NOT SCALE USE FIGURED DIMENSIONS ONLY





Y:\6708\_BUSCONNECTS\ED6708\_WORKING\6708\_CAD\6708\_300\_R05\_Landscape Plan.dwg

**Disclaimer**

a. © National Transport Authority (NTA) 2022. This drawing is confidential and the copyright in it is owned by NTA. This drawing must not be either loaned, copied or otherwise reproduced in whole or in part or used for any purpose without the prior permission of NTA.

b. This drawing is to be used for the design element identified in the titlebox. Other information shown is to be considered indicative only. The drawing is to be read in conjunction with all other relevant design drawings.

c. O.S. data used for plans are printed under © Ordnance Survey Ireland Government of Ireland. All rights reserved. Licence Number 2022/OSI\_NMA\_180 National Transport Authority. All elevations are in metres and relate to OSI Geoid Model (OSGM15) Mean Head. All Co-ordinates are in Irish Transverse Mercator Grid (ITM) as defined by OSI active local GPS station.

d. Information concerning the position of apparatus shown on this drawing is based on drawings supplied by the utility owners and/or the utility works contractor, whilst every care has been taken in the preparation of this drawing, positions should be taken as approximate and are intended for general guidance only and no representation is made by the NTA as to the accuracy, completeness, sufficiency or otherwise of this drawing and the position of the apparatus. The information contained herein does not purport to be comprehensive or final as the apparatus is subject to being altered and/or superseded. Recipients should not rely on this information. Any liabilities are hereby expressly disclaimed.

e. The information contained herein has been provided by the NTA but does not purport to be comprehensive or final. Recipients should not rely on the information. Neither the NTA nor any of its directors, officers, employees, agents, stakeholders or advisers make any representation or warranty as to, or accept any liability or responsibility in relation to, the adequacy, accuracy, reasonableness or completeness of the information provided as part of this document or any matter on which the information is based (including but not limited to loss or damage arising as a result of reliance by recipients on the information or any part of it). Any liabilities are hereby expressly disclaimed.

Project Ireland 2040  
Building Ireland's Future

Rev	Date	Drm	Chk'd	App'd	Description
M01	04/04/2022	JV	JK	BD	ISSUE FOR PHASE 4: PLANNING

Client

Údarás Náisiúnta Iompair  
National Transport Authority

Engineering Designer

ARUP

Date: 04/04/2022

Scale: 1:500 @ A1  
1:1000 @ A3

Project Code: BCIDC

Originator Code: ARP

Drawn: JV

Checked: JK

Approved: BD

QMS Code: 268401-00

Programme Title

**BUSCONNECTS DUBLIN  
CORE BUS CORRIDORS INFRASTRUCTURE WORKS**

Drawing Title

BLANCHARDSTOWN TO CITY CENTRE CORE BUS CORRIDOR SCHEME  
LANDSCAPING GENERAL ARRANGEMENT

Drawing File Name

BCIDC-ARP-ENV\_LA-0005\_XX\_00-DR-LL-0006

Sheet Number

06 of 40

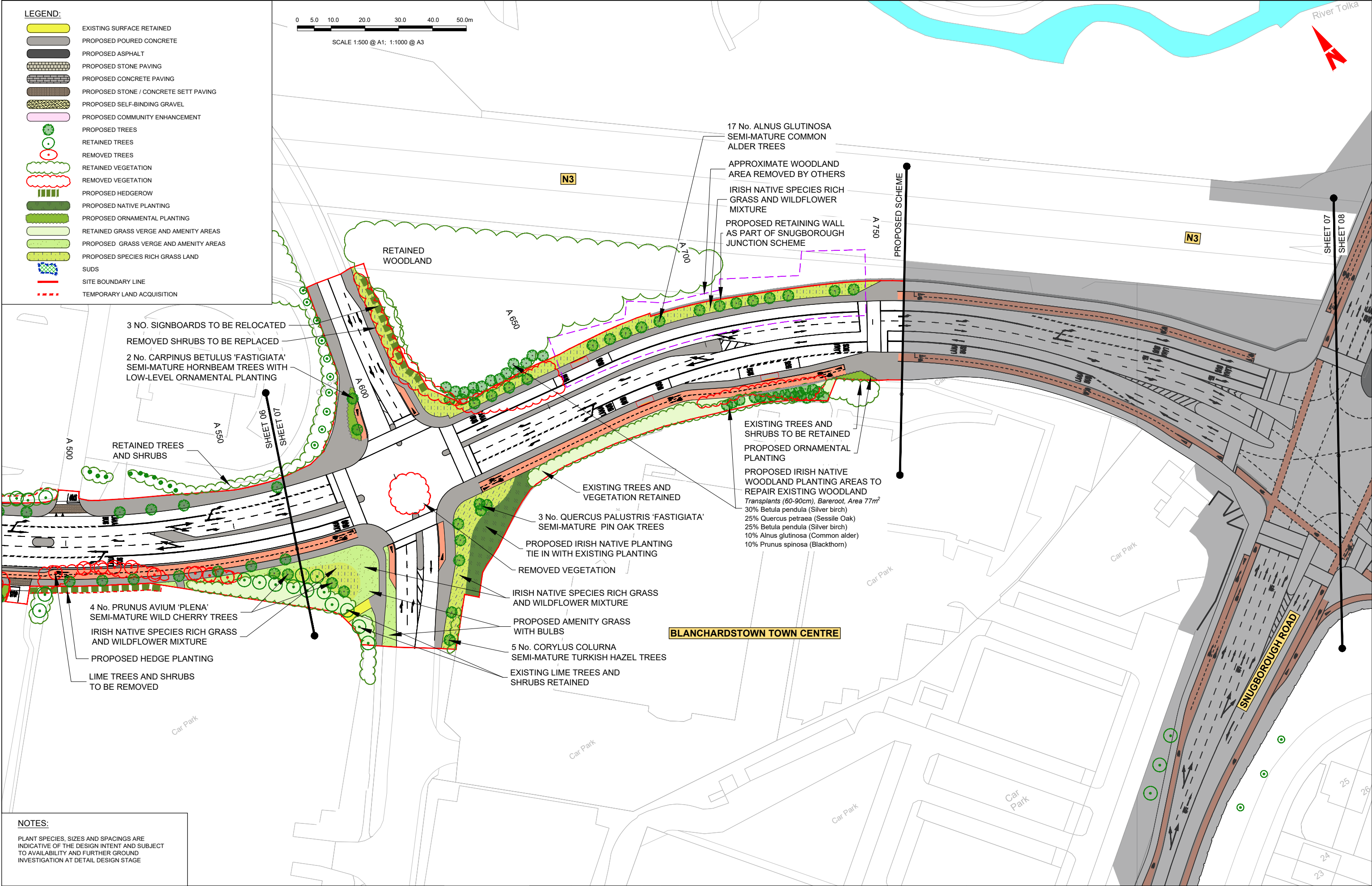
Status

A

Rev

M01





**NOTES:**

PLANT SPECIES, SIZES AND SPACINGS ARE INDICATIVE OF THE DESIGN INTENT AND SUBJECT TO AVAILABILITY AND FURTHER GROUND INVESTIGATION AT DETAIL DESIGN STAGE

Disclaimer

a. © National Transport Authority (NTA) 2022. This drawing is confidential and the copyright in it is owned by NTA. This drawing must not be either loaned, copied or otherwise reproduced in whole or in part or used for any purpose without the prior permission of NTA.

b. This drawing is to be used for the design element identified in the titlebox. Other information shown is to be considered indicative only. The drawing is to be read in conjunction with all other relevant design drawings.

c. O.S. data used for plans are printed under © Ordnance Survey Ireland Government of Ireland. All rights reserved. Licence Number 2022/OSI\_NMA\_180 National Transport Authority. All elevations are in metres and relate to OSI Geoid Model (OSGM15) Main Head. All Co-ordinates are in Irish Transverse Mercator Grid (ITM) as defined by OSI active local GPS station.

d. Information concerning the position of apparatus shown on this drawing is based on drawings supplied by the utility owners and/or the utility works contractor, whilst every care has been taken in the preparation of this drawing, positions should be taken as approximate and are intended for general guidance only and no representation is made by the NTA as to the accuracy, completeness, sufficiency or otherwise of this drawing and the position of the apparatus. The information contained herein does not purport to be comprehensive or final as the apparatus is subject to being altered and/or superceded. Recipients should not rely on this information. Any liabilities are hereby expressly disclaimed.

e. The information contained herein has been provided by the NTA but does not purport to be comprehensive or final. Recipients should not rely on the information. Neither the NTA nor any of its directors, officers, employees, agents, stakeholders or advisers make any representation or warranty as to, or accept any liability or responsibility in relation to, the adequacy, accuracy, reasonableness or completeness of the information provided as part of this document or any matter on which the information is based (including but not limited to loss or damage arising as a result of reliance by recipients on the information or any part of it). Any liabilities are hereby expressly disclaimed.

**Project Ireland 2040**

Building Ireland's Future

Rev	Date	Drm	Chk'd	App'd	Description
M01	04/04/2022	JV	JK	BD	ISSUE FOR PHASE 4: PLANNING

Client

**NTA**

Údarás Náisiúnta Iompair  
National Transport Authority

Date: 04/04/2022   Scale: 1:500 @ A1  
1:1000 @ A3

Project Code: BCIDC   Originator Code: ARP

Engineering Designer

**ARUP**

Drawn: JV   Checked: JK   Approved: BD

QMS Code: 268401-00

Programme Title: **BUSCONNECTS DUBLIN  
CORE BUS CORRIDORS INFRASTRUCTURE WORKS**

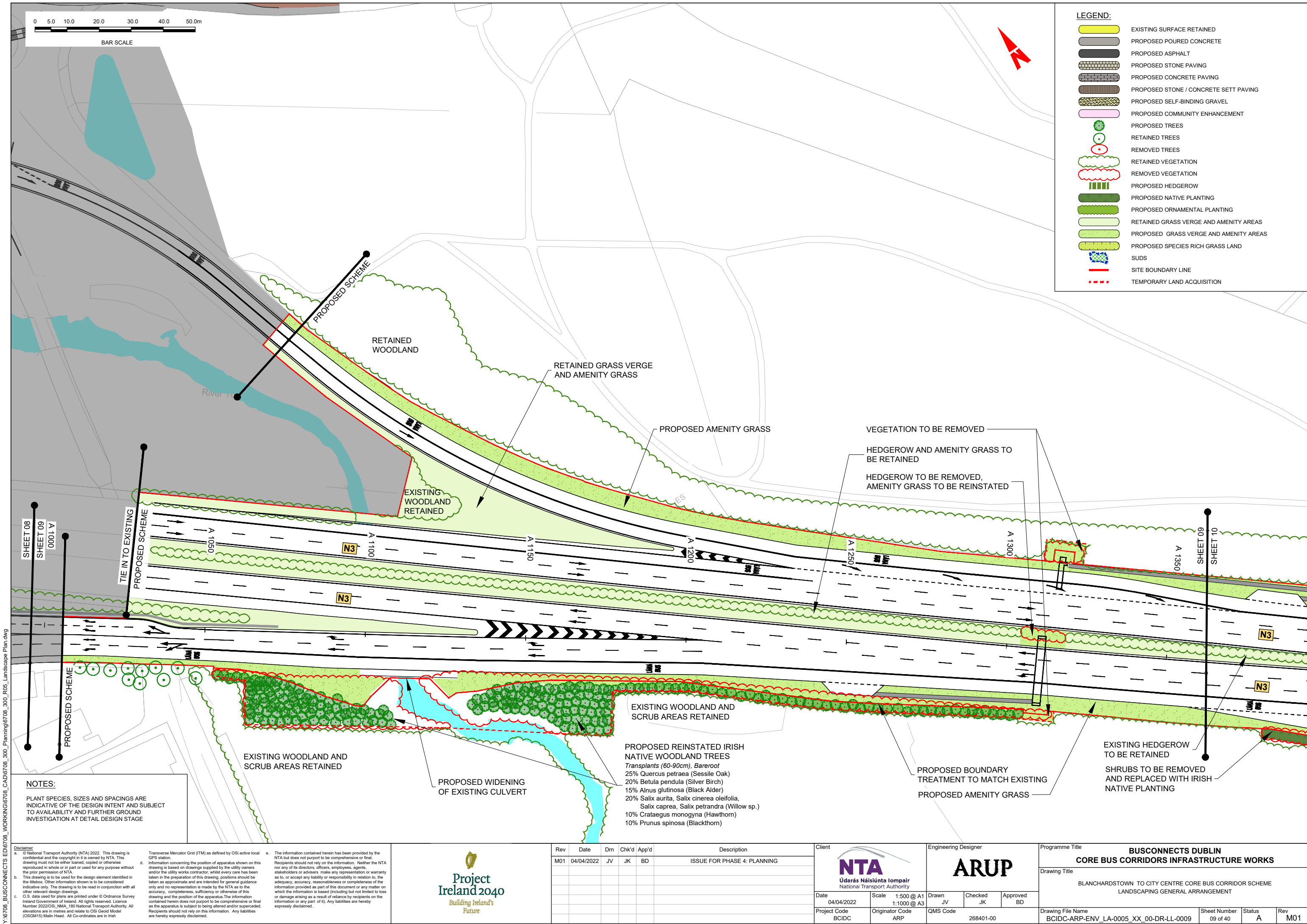
Drawing Title: **BLANCHARDSTOWN TO CITY CENTRE CORE BUS CORRIDOR SCHEME  
LANDSCAPING GENERAL ARRANGEMENT**

Drawing File Name: BCIDC-ARP-ENV\_LA-0005\_XX\_00-DR-LL-0007

Sheet Number: 07 of 40   Status: A   Rev: M01

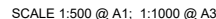






Y:\6708\_BUSCONNECTS\ED6708\_WORKING\6708\_CAD\6708\_300\_R05\_Landscape Plan.dwg























DO NOT SCALE USE FIGURED DIMENSIONS ONLY



Transplants (60-90cm), Bareroot

- 30% *Alnus glutinosa* (Black Alder)
- 40% *Salix aurita*, *Salix cinerea* *oleifolia*,  
*Salix caprea*, *Salix petrandra* (Willow sp.)
- 20% *Betula pendula* (Silver Birch)
- 10% *Crataegus monogyna* (Hawthorn)

River Tolka

	EXISTING SURFACE RETAINED
	PROPOSED POURED CONCRETE
	PROPOSED ASPHALT
	PROPOSED STONE PAVING
	PROPOSED CONCRETE PAVING
	PROPOSED STONE / CONCRETE SETT PAVING
	PROPOSED SELF-BINDING GRAVEL
	PROPOSED COMMUNITY ENHANCEMENT
	PROPOSED TREES
	RETAINED TREES
	REMOVED TREES
	RETAINED VEGETATION
	REMOVED VEGETATION
	PROPOSED HEDGEROW
	PROPOSED NATIVE PLANTING
	PROPOSED ORNAMENTAL PLANTING
	RETAINED GRASS VERGE AND AMENITY AREAS
	PROPOSED GRASS VERGE AND AMENITY AREAS
	PROPOSED SPECIES RICH GRASS LAND
	SUDS
	SITE BOUNDARY LINE
	TEMPORARY LAND ACQUISITION

SHEET 09

SHEET

**N3**

**N3**

PROPOSED BOUNDARY  
TREATMENT TO MATCH EXISTING  
PROPOSED NATIVE PLANTING —

EXISTING  
WOODLAND  
RETAINED

EXISTING  
WOODLAND  
RETAINED

HEDGE TO BE REMOVED  
PROPOSED REINSTATED  
IRISH NATIVE WOODLAND  
TREES AND SCRUBS

## MILL ROAD BRIDGE TO BE WIDENED

EXISTING SURFACE  
RETAINED

GRASS VERGE TO BE  
RETAINED AND  
REINSTATED WHERE  
AFFECTED

MILL ROAD

EXISTING  
WOOD  
RETAIN

PROPOSED PEDESTRIAN  
ACCESS RAMP AND STEPS

**MILLSTEAD**

PROPOSED INFILL IRISH NATIVE  
WOODLAND TREES

— *Transplants (60-90cm), Bareroot*

- 30% *Alnus glutinosa* (Black Alder)
- 30% *Salix aurita*, *Salix cinerea* *oleifolia*,  
*Salix caprea*, *Salix petrandra* (Willow sp.)
- 30% *Betula pendula* (Silver Birch)
- 10% *Crateagus monogyna* (Hawthorn)

7 No. PINUS SYLVESTRIS  
SEMI-MATURE SCOTS PINE TREES

7 No. BETULA JACQUEMONT  
SEMI-MATURE HIMALAYAN

BIRCH TREES

### PROPOSED ORNAMENTAL PLANTING

NOTES:

PLANT SPECIES, SIZES AND SPACINGS ARE  
INDICATIVE OF THE DESIGN INTENT AND SUBJECT  
TO AVAILABILITY AND FURTHER GROUND  
INVESTIGATION AT DETAIL DESIGN STAGE

**Disclaimer**

- a. © National Transport Authority (NTA) 2022. This drawing is confidential and the copyright in it is owned by NTA. This drawing must not be either loaned, copied or otherwise reproduced in whole or in part used for any purpose without the express permission of the National Transport Authority.
- b. This drawing is to be used for the design element identified in the titlebox. Other information shown is to be considered indicative only. The drawing is to be read in conjunction with all other relevant design drawings.
- c. O.S. data used for plans are printed under © Ordnance Survey, Ireland Government of Ireland. All rights reserved. Licence Number 22202053\_NTA 180 000000 National Transport Authority. All elevations are in metres and relate to Ordnance Survey datum (OSGM15) Mean Head, All Co-Ordinates are in Irish.

Transverse Mercator Grid (ITM) as defined by OSI active local GPS station.

Information concerning the position of apparatus shown on this drawing is based on drawings supplied by the utility owners and/or the utility works contractor, whilst every care has been taken in the preparation of this drawing, positions should not be taken as approximate and are intended for general guidance only and no representation is made by the NTA as to the accuracy, completeness, sufficiency or otherwise of this drawing and the position of the apparatus. The information contained herein does not purport to be comprehensive or of the same as the apparatus is subject to being altered and/or superseded. Recipients should not rely on this information. Any liabilities are hereby expressly disclaimed.

e. The information contained herein has been provided by the NTA but does not purport to be comprehensive or final. Recipients should not rely on the information. Neither the NTA nor any of its directors, officers, employees, agents, stakeholders or advisers make any representation or warranty as to, or accept any liability or responsibility in relation to, the adequacy, accuracy, reasonableness or completeness of the information provided as part of this document or any matter on which the information is based (including but not limited to loss or damage arising as a result of reliance by recipients on the information or any part of it). Any liabilities are hereby expressly disclaimed.



Rev	Date	Drm	Chk'd	App'd	Description
M01	04/04/2022	JV	JK	BD	ISSUE FOR PHASE 4: PLANNING

Client

  
**NTA**  
Údarás Náisiúnta Iompair  
National Transport Authority

Date	04/04/2022
Project Code	20190

Scale	1:500 @ A1 1:1000 @ A3
Originator Code	ADB

Engineering Designer

ARUP

---

Check
-------

ked

Appro
-------

Programme Title	<b>BUSCONNECTS DUBLIN CORE BUS CORRIDORS INFRASTRUCTURE WORKS</b>
-----------------	---

Drawing Title	<p>BLANCHARDSTOWN TO CITY CENTRE CORE BUS CORRIDOR SCHEME</p> <p>LANDSCAPING GENERAL ARRANGEMENT</p>
---------------	--

Drawing File Name	BOIDS_APP_ENV_11-0005_XY-00-DB-11-001
-------------------	---------------------------------------

Sheet Number	12 of 12
--------------	----------

Status	
--------	--

Rev	MO
-----	----

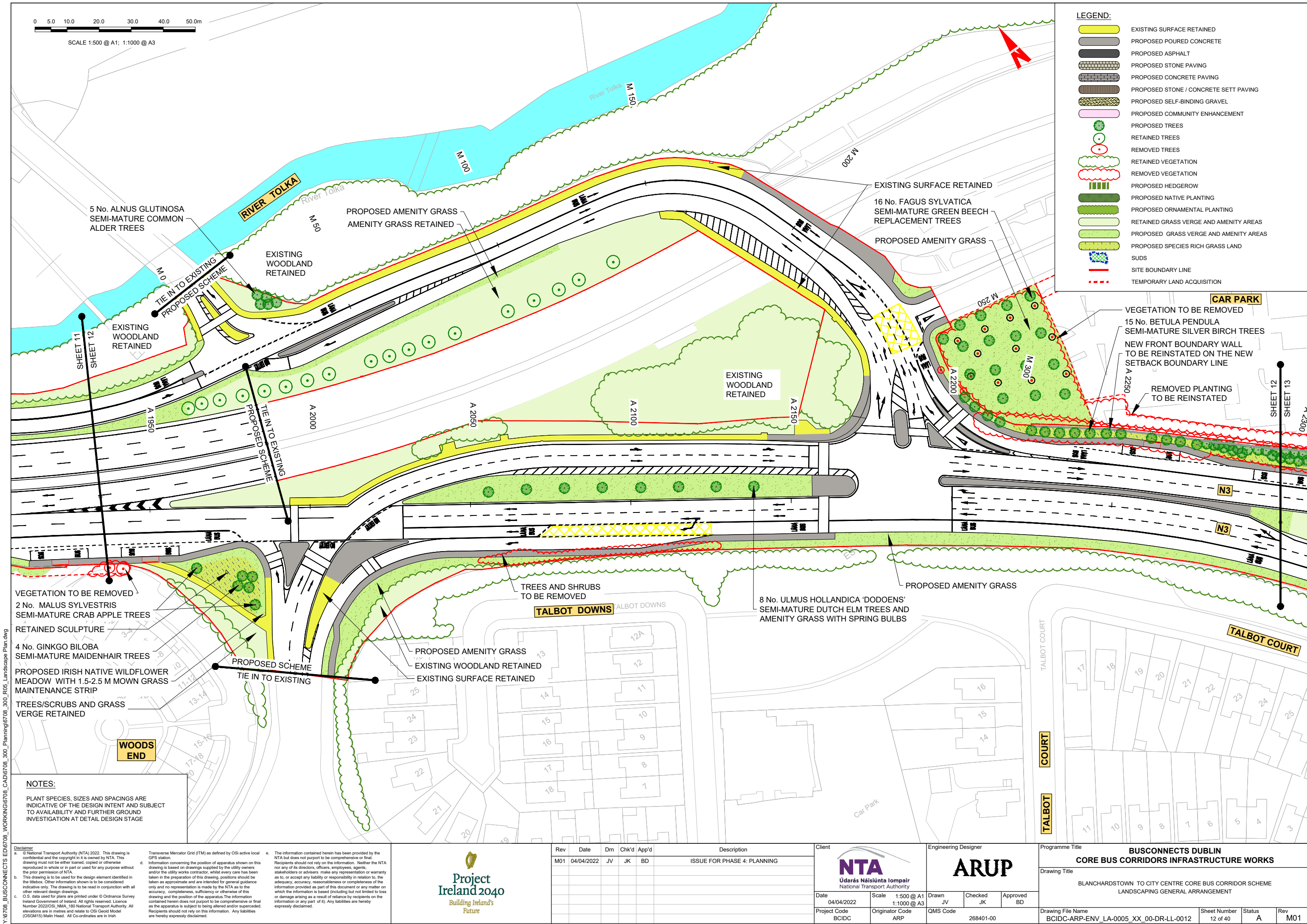
DO NOT SCALE USE FIGURED DIMENSIONS ONLY

1/6708 BUSCONNECTS EDI6708 WORKINGI6708 CADI6708 300 PlanningI6708 300 R05 Landscape Plan.dwg





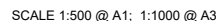












PLANT SPECIES, SIZES AND SPACINGS ARE  
INDICATIVE OF THE DESIGN INTENT AND SUBJECT  
TO AVAILABILITY AND FURTHER GROUND  
INVESTIGATION AT DETAIL DESIGN STAGE

**PROPOSED IRISH NATIVE  
WOODLAND PLANTING AREA**  
*Transplants (60-90cm), Bareroot*  
20% *Alnus glutinosa* (Black Alder)  
20% *Betula pendula* (Silver Birch)  
20% *Salix* spp. (Willow)  
15% *Prunus spinosa* (Blackthorn)  
15% *Crataegus monogyna* (Hawthorn)  
10% *Viburnum opulus* (Guelder Rose)

**PROPOSED IRISH NATIVE  
WOODLAND PLANTING AREA**  
*Transplants (60-90cm), Bareroot*  
20% *Alnus glutinosa* (Black Alder)  
20% *Betula pendula* (Silver Birch)  
20% *Salix* spp. (Willow)  
15% *Prunus spinosa* (Blackthorn)  
15% *Crataegus monogyna* (Hawthorn)  
10% *Viburnum opulus* (Guelder Rose)

EXISTING LOW DENSITY YOUNG  
TREES TO BE REMOVED

PROPOSED AMENITY GRASS

RETAINED GRASS VERGE  
AND AMENITY GRASS

**TIE IN TO EXISTING  
PROPOSED SCHEME**

EXISTING SURFACE  
RETAINED

SHEET 13

SHEET 14























NAVAN ROAD

EXISTING  
RETAINED

Auburn

AUBURN PARK

LEGEND:

- |   |  |
|---|--|
|  | EXISTING SURFACE RETAINED              |
|  | PROPOSED POURED CONCRETE               |
|  | PROPOSED ASPHALT                       |
|  | PROPOSED STONE PAVING                  |
|  | PROPOSED CONCRETE PAVING               |
|  | PROPOSED STONE / CONCRETE SETT PAVING  |
|  | PROPOSED SELF-BINDING GRAVEL           |
|  | PROPOSED COMMUNITY ENHANCEMENT         |
|  | PROPOSED TREES                         |
|  | RETAINED TREES                         |
|  | REMOVED TREES                          |
|  | RETAINED VEGETATION                    |
|  | REMOVED VEGETATION                     |
|  | PROPOSED HEDGEROW                      |
|  | PROPOSED NATIVE PLANTING               |
|  | PROPOSED ORNAMENTAL PLANTING           |
|  | RETAINED GRASS VERGE AND AMENITY AREAS |
|  | PROPOSED GRASS VERGE AND AMENITY AREAS |
|  | PROPOSED SPECIES RICH GRASS LAND       |
|  | SUDS                                   |
|  | SITE BOUNDARY LINE                     |
|  | TEMPORARY LAND ACQUISITION             |

EXISTING TREES AND  
AMENITY GRASS RETAINED  
REINSTATED AMENITY  
GRASS

**Disclaimer**

a. © National Transport Authority (NTA) 2022. This drawing is confidential and the copyright in it is owned by NTA. This drawing must not be either loaned, copied or otherwise reproduced in whole or in part or used for any purpose without the prior permission of NTA.

b. This drawing is to be used for the design element identified in the titlebox. Other information shown is to be considered indicative only. The drawing is to be read in conjunction with all other relevant design drawings.

Transverse Mercator Grid (ITM) as defined by OSI active local GPS station.

Information concerning the position of apparatus shown on a drawing is based on drawings supplied by the utility owners and/or the utility works contractor, whilst every care has been taken in the preparation of this drawing, positions should not be taken as approximate and are intended for general guidance only and no representation is made by the NTA as to the accuracy, completeness, sufficiency or otherwise of this drawing and the position of the apparatus. The information contained herein does not purport to be comprehensive or final as the apparatus is subject to being altered and/or superseded. Recipients should not rely on this information. Any liabilities are hereby expressly disclaimed.

e. The information contained herein has been provided by the NTA but does not purport to be comprehensive or final. Recipients should rely on the information neither the NTA nor any of its directors, officers, employees, agents, stakeholders or advisers make any representation or warranty as to, or accept any liability or responsibility in relation to, the adequacy, accuracy, reasonableness or completeness of the information provided as part of this document or any matter on which the information is based (including but not limited to loss or damage arising as a result of reliance by recipients on the information or any part of it). Any liabilities are hereby expressly disclaimed.



Rev	Date	Dm	Chk'd	App'd	Description
M01	04/04/2022	JV	JK	BD	ISSUE FOR PHASE 4: PLANNING

Client	
--------	--

**NTA**  
Údarás Náisiúnta Iompair  
National Transport Authority

Date

Scale 1:500 @ A1

Date	04/04/2022
------	------------

Scale	1:500
	1:1000

Engineering Designer

ARUP

---

Check
-------

ked

	Apr
--	-----

Programme Title	
-----------------	--

Title **BUSCONNECTS DUBLIN  
CORE BUS CORRIDORS INFRASTRUCTURE WORKS**

Drawing Title

BLANCHARDSTOWN TO CITY CENTRE CORE BUS CORRIDOR SCHEME  
LANDSCAPING GENERAL ARRANGEMENT

Drawing File Name	
-------------------	--

Sheet Number
--------------

Status
--------

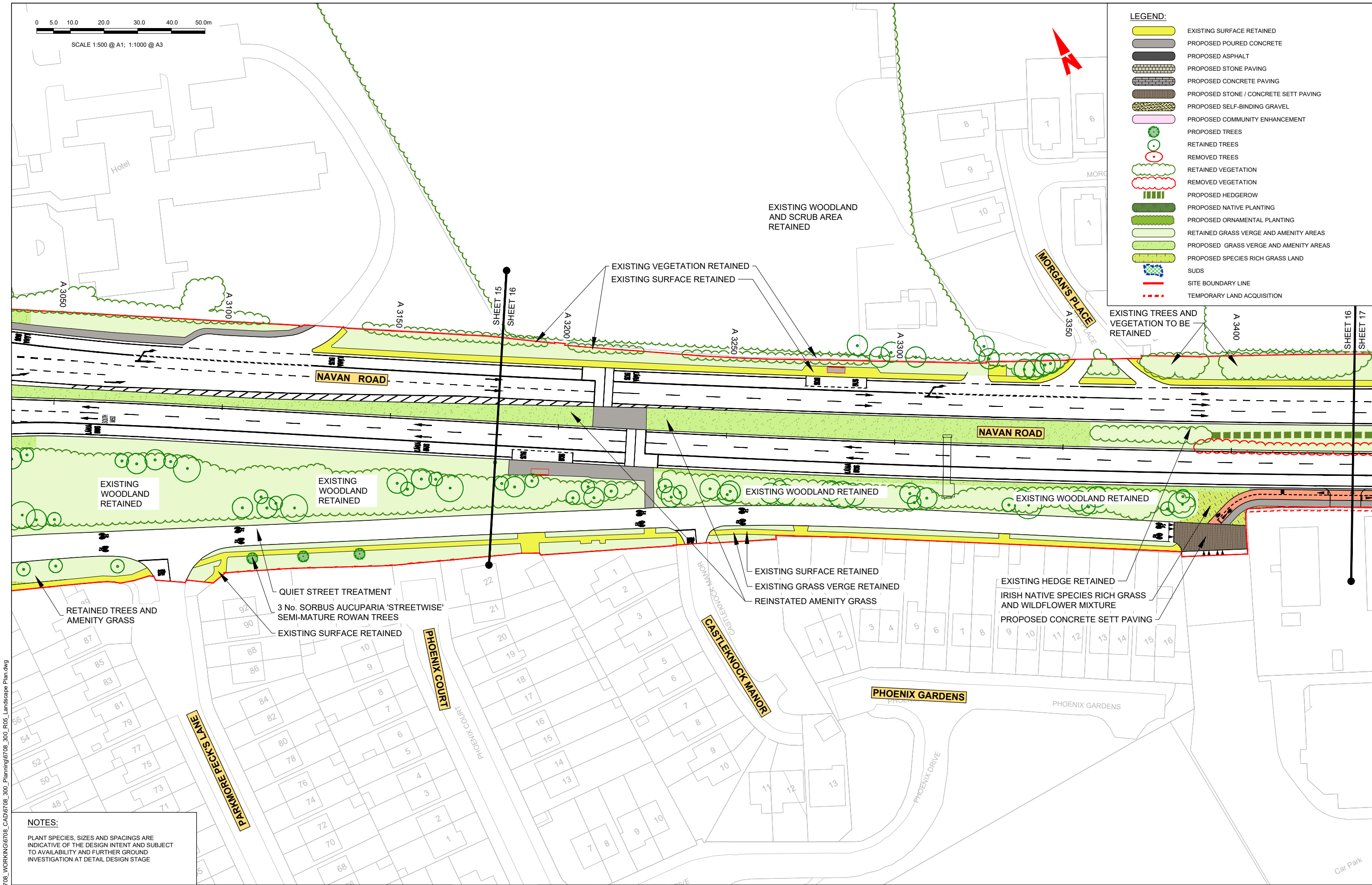
Rev

DO NOT SCALE USE FIGURED DIMENSIONS ONLY

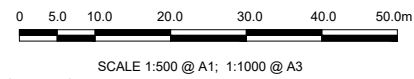








- LEGEND:
- EXISTING SURFACE RETAINED
  - PROPOSED POURED CONCRETE
  - PROPOSED ASPHALT
  - PROPOSED STONE PAVING
  - PROPOSED CONCRETE PAVING
  - PROPOSED STONE / CONCRETE SETT PAVING
  - PROPOSED SELF-BINDING GRAVEL
  - PROPOSED COMMUNITY ENHANCEMENT
  - PROPOSED TREES
  - RETAINED TREES
  - REMOVED TREES
  - RETAINED VEGETATION
  - REMOVED VEGETATION
  - PROPOSED HEDGEROW
  - PROPOSED NATIVE PLANTING
  - PROPOSED ORNAMENTAL PLANTING
  - RETAINED GRASS VERGE AND AMENITY AREAS
  - PROPOSED GRASS VERGE AND AMENITY AREAS
  - PROPOSED SPECIES RICH GRASS LAND
  - SUDS
  - SITE BOUNDARY LINE
  - TEMPORARY LAND ACQUISITION



NOTES:

PLANT SPECIES, SIZES AND SPACINGS ARE INDICATIVE OF THE DESIGN INTENT AND SUBJECT TO AVAILABILITY AND FURTHER GROUND INVESTIGATION AT DETAIL DESIGN STAGE

Y:\6708\_BUSCONNECTS EDI6708\_WORKING\6708\_CAD\6708\_300\_R05\_Landscape Plan.dwg

Disclaimer

a. © National Transport Authority (NTA) 2022. This drawing is confidential and the copyright in it is owned by NTA. This drawing must not be either loaned, copied or otherwise reproduced in whole or in part or used for any purpose without the prior permission of NTA.

b. This drawing is to be used for the design element identified in the titlebox. Other information shown is to be considered indicative only. The drawing is to be read in conjunction with all other relevant design drawings.

c. O.S. data used for plans are printed under © Ordnance Survey Ireland Government of Ireland. All rights reserved. Licence Number 2022/OSI\_NMA\_180 National Transport Authority. All elevations are in metres and relate to OSI Geoid Model (OSGM15) Mean Head. All Co-ordinates are in Irish Transverse Mercator Grid (ITM) as defined by OSI active local GPS station.

d. Information concerning the position of apparatus shown on this drawing is based on drawings supplied by the utility owners and/or the utility works contractor, whilst every care has been taken in the preparation of this drawing, positions should be taken as approximate and are intended for general guidance only and no representation is made by the NTA as to the accuracy, completeness, sufficiency or otherwise of this drawing and the position of the apparatus. The information contained herein does not purport to be comprehensive or final as the apparatus is subject to being altered and/or superceded. Recipients should not rely on this information. Any liabilities are hereby expressly disclaimed.

e. The information contained herein has been provided by the NTA but does not purport to be comprehensive or final. Recipients should not rely on the information. Neither the NTA nor any of its directors, officers, employees, agents, stakeholders or advisers make any representation or warranty as to, or accept any liability or responsibility in relation to, the adequacy, accuracy, reasonableness or completeness of the information provided as part of this document or any matter on which the information is based (including but not limited to loss or damage arising as a result of reliance by recipients on the information or any part of it). Any liabilities are hereby expressly disclaimed.

Rev	Date	Dm	Chk'd	App'd	Description
M01	04/04/2022	JV	JK	BD	ISSUE FOR PHASE 4: PLANNING

Údarás Náisiúnta Iompair  
National Transport Authority

ARUP

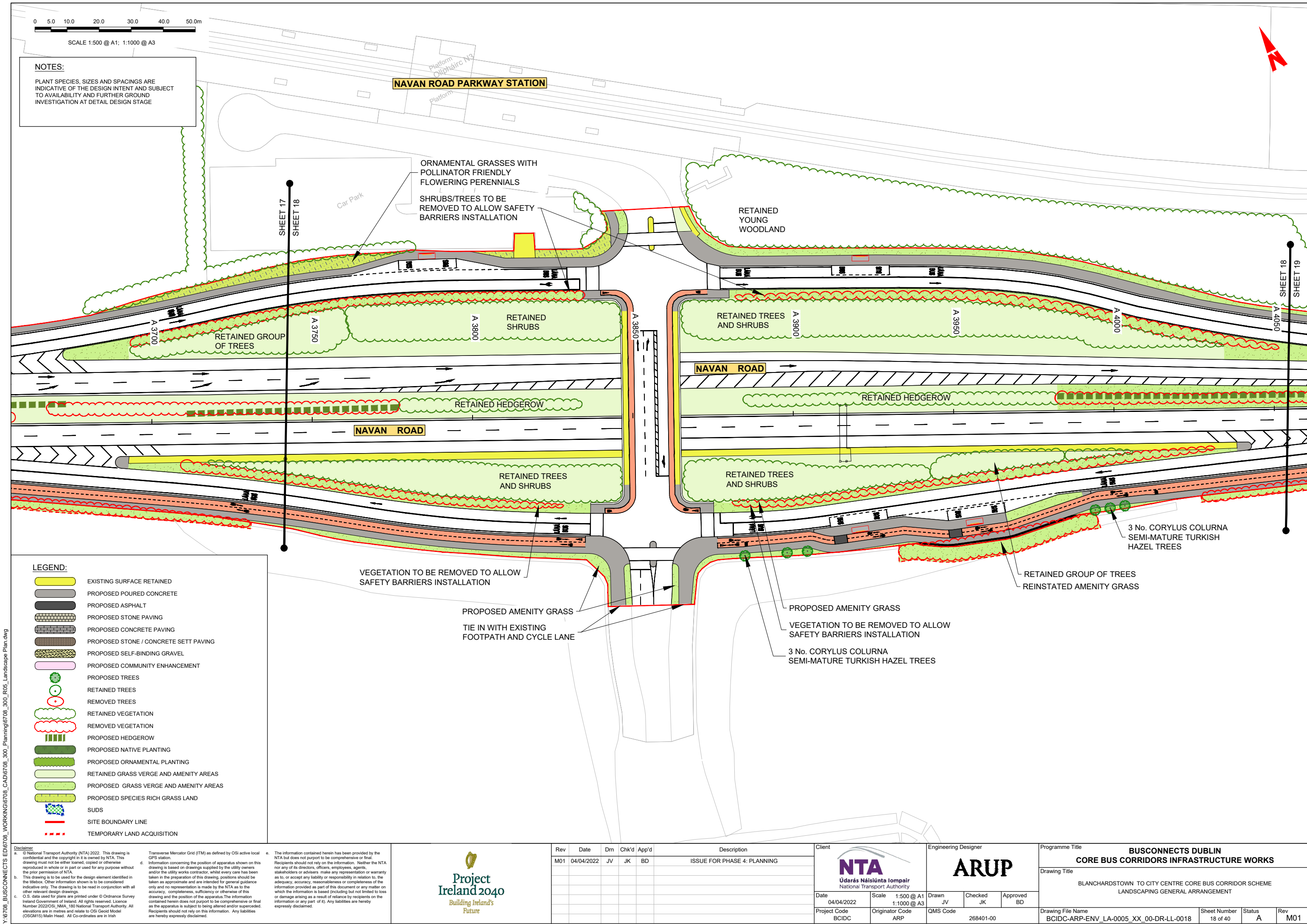
Date	04/04/2022	Scale	1:500 @ A1 1:1000 @ A3	Drawn	JV	Checked	JK	Approved	BD
Project Code	BCIDC	Originator Code	ARP	QMS Code	268401-00				

Programme Title		BUSCONNECTS DUBLIN CORE BUS CORRIDORS INFRASTRUCTURE WORKS	
Drawing Title			
BLANCHARDSTOWN TO CITY CENTRE CORE BUS CORRIDOR SCHEME LANDSCAPING GENERAL ARRANGEMENT			
Drawing File Name	BCIDC-ARP-ENV_LA-0005_XX_00-DR-LL-0016	Sheet Number	16 of 40
Status	A	Rev	M01

DO NOT SCALE USE FIGURED DIMENSIONS ONLY







Y:\6708\_BUSCONNECTS ED\6708\_WORKING\6708\_CAD\6708\_300\_R05\_Landscape Plan.dwg

**Disclaimer**  
a. © National Transport Authority (NTA) 2022. This drawing is confidential and the copyright in it is owned by NTA. This drawing must not be either loaned, copied or otherwise reproduced in whole or in part or used for any purpose without the prior permission of NTA.  
b. This drawing is to be used for the design element identified in the titlebox. Other information shown is to be considered indicative only. The drawing is to be read in conjunction with all other relevant design drawings.  
c. O.S. data used for plans are printed under © Ordnance Survey Ireland Government of Ireland. All rights reserved. Licence Number 2022/OSI\_NMA\_180 National Transport Authority. All elevations are in metres and relate to OSI Geoid Model (OSGM15) Main Head. All Co-ordinates are in Irish Transverse Mercator Grid (ITM) as defined by OSI active local GPS station.  
d. Information concerning the position of apparatus shown on this drawing is based on drawings supplied by the utility owners and/or the utility works contractor, whilst every care has been taken in the preparation of this drawing, positions should be taken as approximate and are intended for general guidance only and no representation is made by the NTA as to the accuracy, completeness, sufficiency or otherwise of this drawing and the position of the apparatus. The information contained herein does not purport to be comprehensive or final as the apparatus is subject to being altered and/or superceded. Recipients should not rely on this information. Any liabilities are hereby expressly disclaimed.  
e. The information contained herein has been provided by the NTA but does not purport to be comprehensive or final. Recipients should not rely on the information. Neither the NTA nor any of its directors, officers, employees, agents, stakeholders or advisers make any representation or warranty as to, or accept any liability or responsibility in relation to, the adequacy, accuracy, reasonableness or completeness of the information provided as part of this document or any matter on which the information is based (including but not limited to loss or damage arising as a result of reliance by recipients on the information or any part of it). Any liabilities are hereby expressly disclaimed.

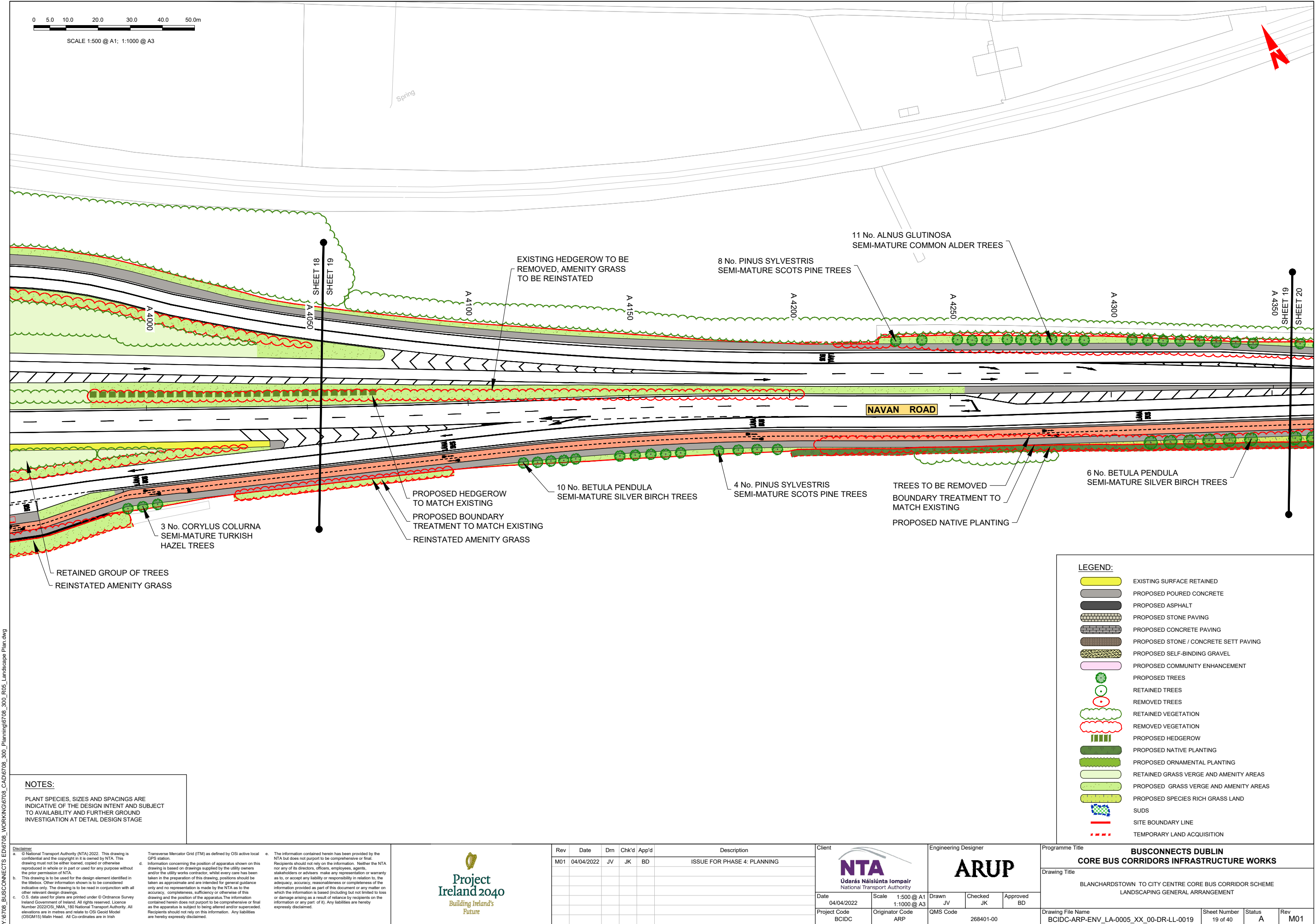


Rev	Date	Drm	Chk'd	App'd	Description
M01	04/04/2022	JV	JK	BD	ISSUE FOR PHASE 4: PLANNING

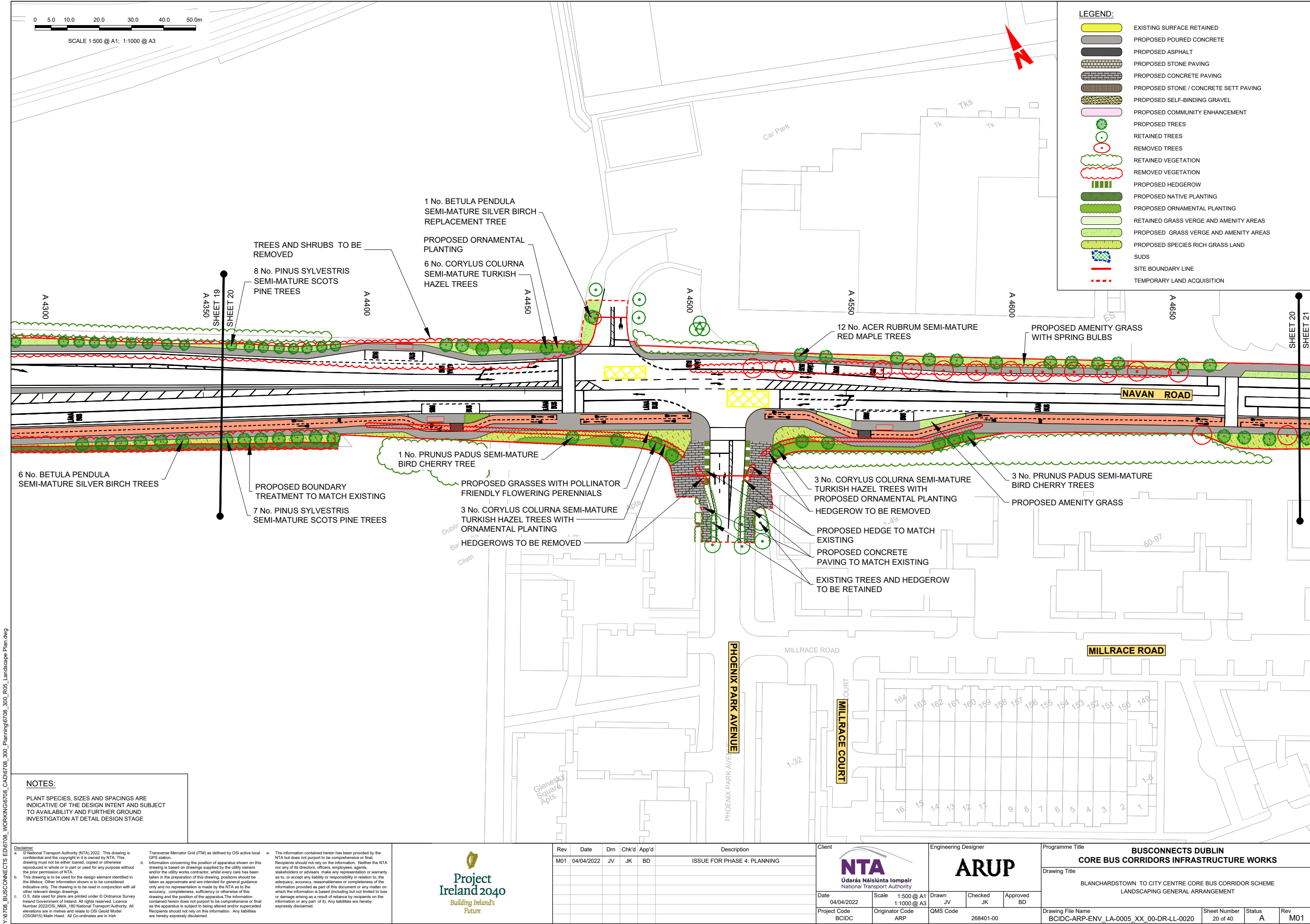
Client <b>NTA</b> Údarás Náisiúnta Iompair National Transport Authority		Engineering Designer <b>ARUP</b>		
Date 04/04/2022	Scale 1:500 @ A1 1:1000 @ A3	Drawn JV	Checked JK	Approved BD
Project Code BCIDC	Originator Code ARP	QMS Code 268401-00		

Programme Title <b>BUSCONNECTS DUBLIN CORE BUS CORRIDORS INFRASTRUCTURE WORKS</b>				
Drawing Title BLANCHARDSTOWN TO CITY CENTRE CORE BUS CORRIDOR SCHEME LANDSCAPING GENERAL ARRANGEMENT				
Drawing File Name BCIDC-ARP-ENV_LA-0005_XX_00-DR-LL-0018	Sheet Number 18 of 40	Status A	Rev M01	

DO NOT SCALE USE FIGURED DIMENSIONS ONLY









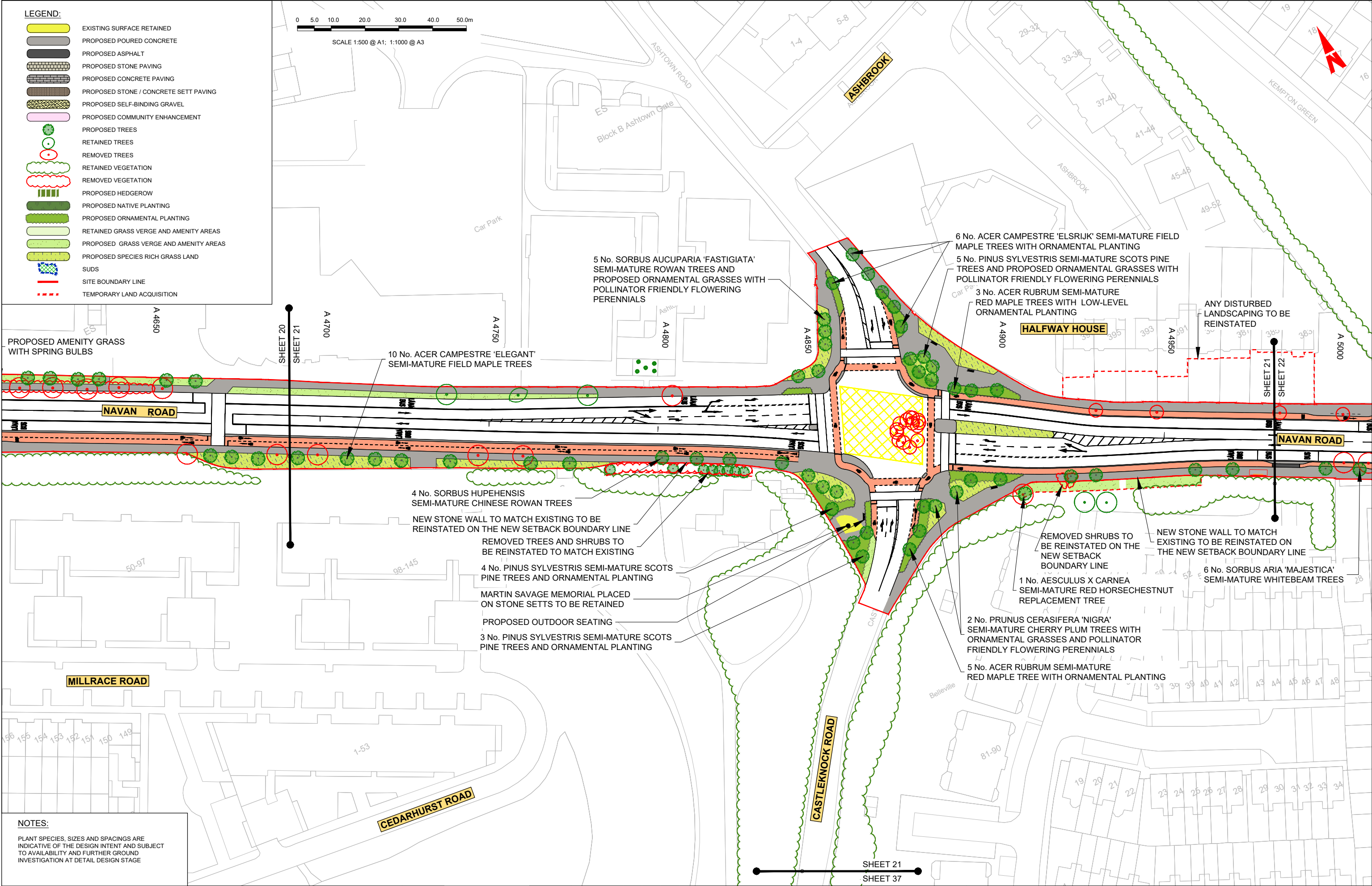
Y:\6708\_BUSCONNECTS ED\6708\_WORKING\6708\_CAD\6708\_300\_R05\_Landscape Plan.dwg

<b>Disclaimer</b>	a. © National Transport Authority (NTA) 2022. This drawing is confidential and the copyright in it is owned by NTA. This drawing must not be either loaned, copied or otherwise reproduced in whole or in part or used for any purpose without the prior permission of NTA.	Transverse Mercator Grid (ITM) as defined by OSI active local GPS station.	e. The information contained herein has been provided by the NTA but does not purport to be comprehensive or final. Recipients should not rely on the information. Neither the NTA nor any of its directors, officers, employees, agents, stakeholders or advisers make any representation or warranty as to, or accept any liability or responsibility in relation to, the adequacy, accuracy, reasonableness or completeness of the information provided as part of this document or any matter on which the information is based (including but not limited to loss or damage arising as a result of reliance by recipients on the information or any part of it). Any liabilities are hereby expressly disclaimed.	
	b. This drawing is to be used for the design element identified in the titlebox. Other information shown is to be considered indicative only. The drawing is to be read in conjunction with all other relevant design drawings.	d. Information concerning the position of apparatus shown on this drawing is based on drawings supplied by the utility owners and/or the utility works contractor, whilst every care has been taken in the preparation of this drawing, positions should be taken as approximate and are intended for general guidance only and no representation is made by the NTA as to the accuracy, completeness, sufficiency or otherwise of this drawing and the position of the apparatus. The information contained herein does not purport to be comprehensive or final as the apparatus is subject to being altered and/or superceded. Recipients should not rely on this information. Any liabilities are hereby expressly disclaimed.		
	c. O.S. data used for plans are printed under © Ordnance Survey Ireland Government of Ireland. All rights reserved. Licence Number 2022/OSI_NMA_180 National Transport Authority. All elevations are in metres and relate to OSI Geoid Model (OSGM15) Mean Head. All Co-ordinates are in Irish			

 Údarás Náisiúnta Iompair National Transport Authority			
Date	04/04/2022	Scale	1:500 @ A1 1:1000 @ A3
Project Code	BCIDC	Originator Code	ARP
QMS Code	268401-00		

Client		Engineering Designer		Programme Title	
NTA		ARUP		BUSCONNECTS DUBLIN CORE BUS CORRIDORS INFRASTRUCTURE WORKS	
Drawing Title		Drawing File Name		Sheet Number	Status
BLANCHARDSTOWN TO CITY CENTRE CORE BUS CORRIDOR SCHEME LANDSCAPING GENERAL ARRANGEMENT		BCIDC-ARP-ENV_LA-0005_XX_00-DR-LL-0020		20 of 40	A
Rev		Rev		Rev	
M01		M01		M01	

DO NOT SCALE USE FIGURED DIMENSIONS ONLY



**NOTES:**

PLANT SPECIES, SIZES AND SPACINGS ARE INDICATIVE OF THE DESIGN INTENT AND SUBJECT TO AVAILABILITY AND FURTHER GROUND INVESTIGATION AT DETAIL DESIGN STAGE

Disclaimer

a. © National Transport Authority (NTA) 2022. This drawing is confidential and the copyright in it is owned by NTA. This drawing must not be either loaned, copied or otherwise reproduced in whole or in part or used for any purpose without the prior permission of NTA.

b. This drawing is to be used for the design element identified in the titlebox. Other information shown is to be considered indicative only. The drawing is to be read in conjunction with all other relevant design drawings.

c. O.S. data used for plans are printed under © Ordnance Survey Ireland Government of Ireland. All rights reserved. Licence Number 2022/OSI\_NMA\_180 National Transport Authority. All elevations are in metres and relate to OSI Geoid Model (OSGM15) Mean Head. All Co-ordinates are in Irish Transverse Mercator Grid (ITM) as defined by OSI active local GRS station.

d. Information concerning the position of apparatus shown on this drawing is based on drawings supplied by the utility owners and/or the utility works contractor, whilst every care has been taken in the preparation of this drawing, positions should be taken as approximate and are intended for general guidance only and no representation is made by the NTA as to the accuracy, completeness, sufficiency or otherwise of this drawing and the position of the apparatus. The information contained herein does not purport to be comprehensive or final as the apparatus is subject to being altered and/or superceded. Recipients should not rely on this information. Any liabilities are hereby expressly disclaimed.

e. The information contained herein has been provided by the NTA but does not purport to be comprehensive or final. Recipients should not rely on the information. Neither the NTA nor any of its directors, officers, employees, agents, stakeholders or advisers make any representation or warranty as to, or accept any liability or responsibility in relation to, the adequacy, accuracy, reasonableness or completeness of the information provided as part of this document or any matter on which the information is based (including but not limited to loss or damage arising as a result of reliance by recipients on the information or any part of it). Any liabilities are hereby expressly disclaimed.

**Project Ireland 2040**

Building Ireland's Future

Rev	Date	Drm	Chk'd	App'd	Description
M01	04/04/2022	JV	JK	BD	ISSUE FOR PHASE 4: PLANNING

Client

**NTA**

Údarás Náisiúnta Iompair  
National Transport Authority

Date: 04/04/2022   Scale: 1:500 @ A1  
1:1000 @ A3

Project Code: BCIDC   Originator Code: ARP

Engineering Designer

**ARUP**

Drawn: JV   Checked: JK   Approved: BD

QMS Code: 268401-00

Programme Title

**BUSCONNECTS DUBLIN**

**CORE BUS CORRIDORS INFRASTRUCTURE WORKS**

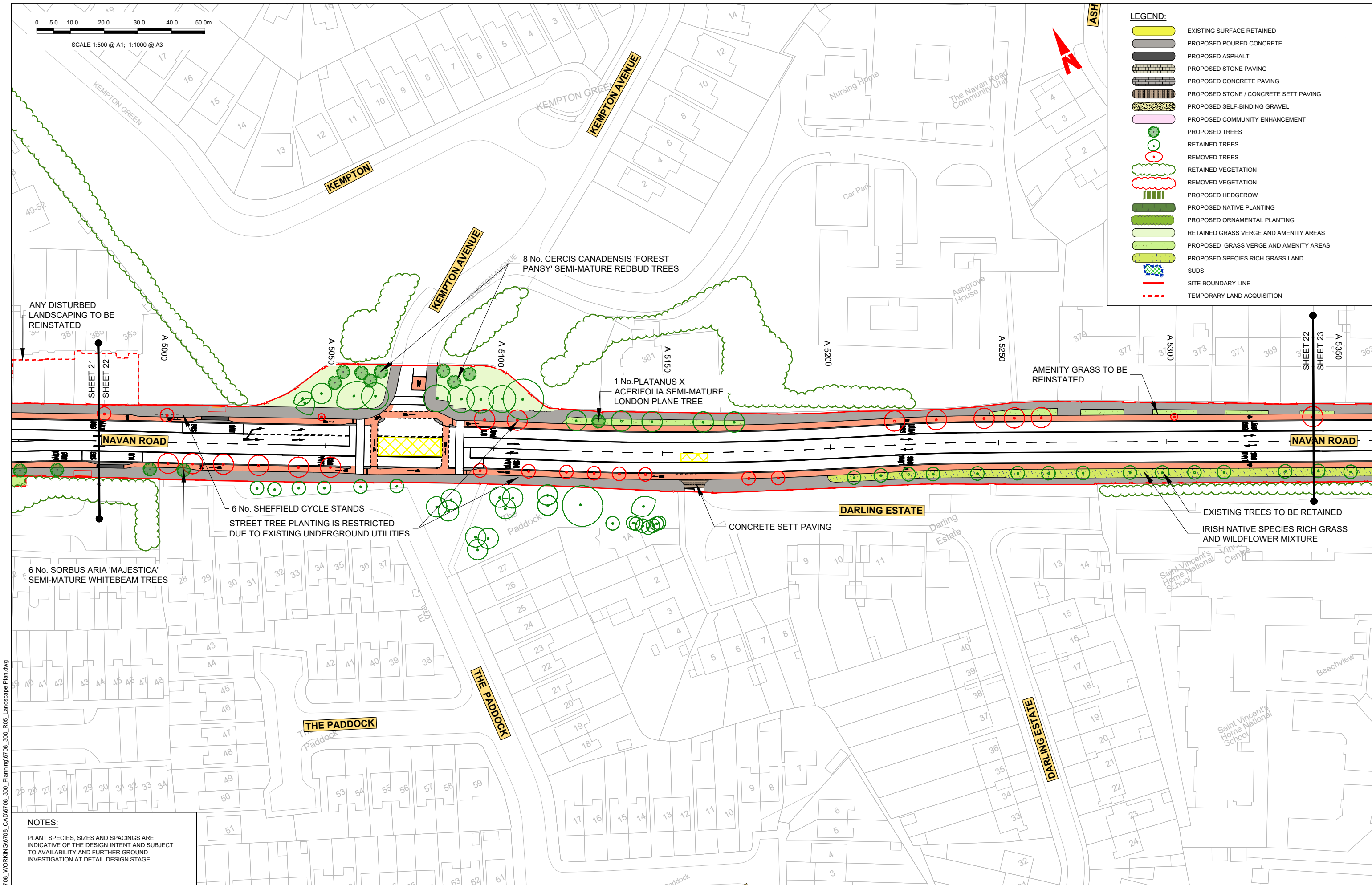
Drawing Title

BLANCHARDSTOWN TO CITY CENTRE CORE BUS CORRIDOR SCHEME  
LANDSCAPING GENERAL ARRANGEMENT

Drawing File Name: BCIDC-ARP-ENV\_LA-0005\_XX\_00-DR-LL-0021

Sheet Number: 21 of 40   Status: A   Rev: M01





Y:\6708\_BUSCONNECTS ED6708\_WORKING\6708\_CAD\6708\_300\_R05\_Landscape Plan.dwg

NOTES:

PLANT SPECIES, SIZES AND SPACINGS ARE INDICATIVE OF THE DESIGN INTENT AND SUBJECT TO AVAILABILITY AND FURTHER GROUND INVESTIGATION AT DETAIL DESIGN STAGE

**Disclaimer**  
a. © National Transport Authority (NTA) 2022. This drawing is confidential and the copyright in it is owned by NTA. This drawing must not be either loaned, copied or otherwise reproduced in whole or in part or used for any purpose without the prior permission of NTA.  
b. This drawing is to be used for the design element identified in the titlebox. Other information shown is to be considered indicative only. The drawing is to be read in conjunction with all other relevant design drawings.  
c. O.S. data used for plans are printed under © Ordnance Survey Ireland Government of Ireland. All rights reserved. Licence Number 2022/OSI\_NMA\_180 National Transport Authority. All elevations are in metres and relate to OSI Geoid Model (OSGM15) Mean Head. All Co-ordinates are in Irish Transverse Mercator Grid (ITM) as defined by OSI active local GPS station.  
d. Information concerning the position of apparatus shown on this drawing is based on drawings supplied by the utility owners and/or the utility works contractor, whilst every care has been taken in the preparation of this drawing, positions should be taken as approximate and are intended for general guidance only and no representation is made by the NTA as to the accuracy, completeness, sufficiency or otherwise of this drawing and the position of the apparatus. The information contained herein does not purport to be comprehensive or final as the apparatus is subject to being altered and/or superceded. Recipients should not rely on this information. Any liabilities are hereby expressly disclaimed.  
e. The information contained herein has been provided by the NTA but does not purport to be comprehensive or final. Recipients should not rely on the information. Neither the NTA nor any of its directors, officers, employees, agents, stakeholders or advisers make any representation or warranty as to, or accept any liability or responsibility in relation to, the adequacy, accuracy, reasonableness or completeness of the information provided as part of this document or any matter on which the information is based (including but not limited to loss or damage arising as a result of reliance by recipients on the information or any part of it). Any liabilities are hereby expressly disclaimed.



Rev	Date	Drm	Chk'd	App'd	Description
M01	04/04/2022	JV	JK	BD	ISSUE FOR PHASE 4: PLANNING

Client  
**NTA**  
Údarás Náisiúnta Iompair  
National Transport Authority

Date 04/04/2022 Scale 1:500 @ A1  
1:1000 @ A3

Project Code BCIDC Originator Code ARP

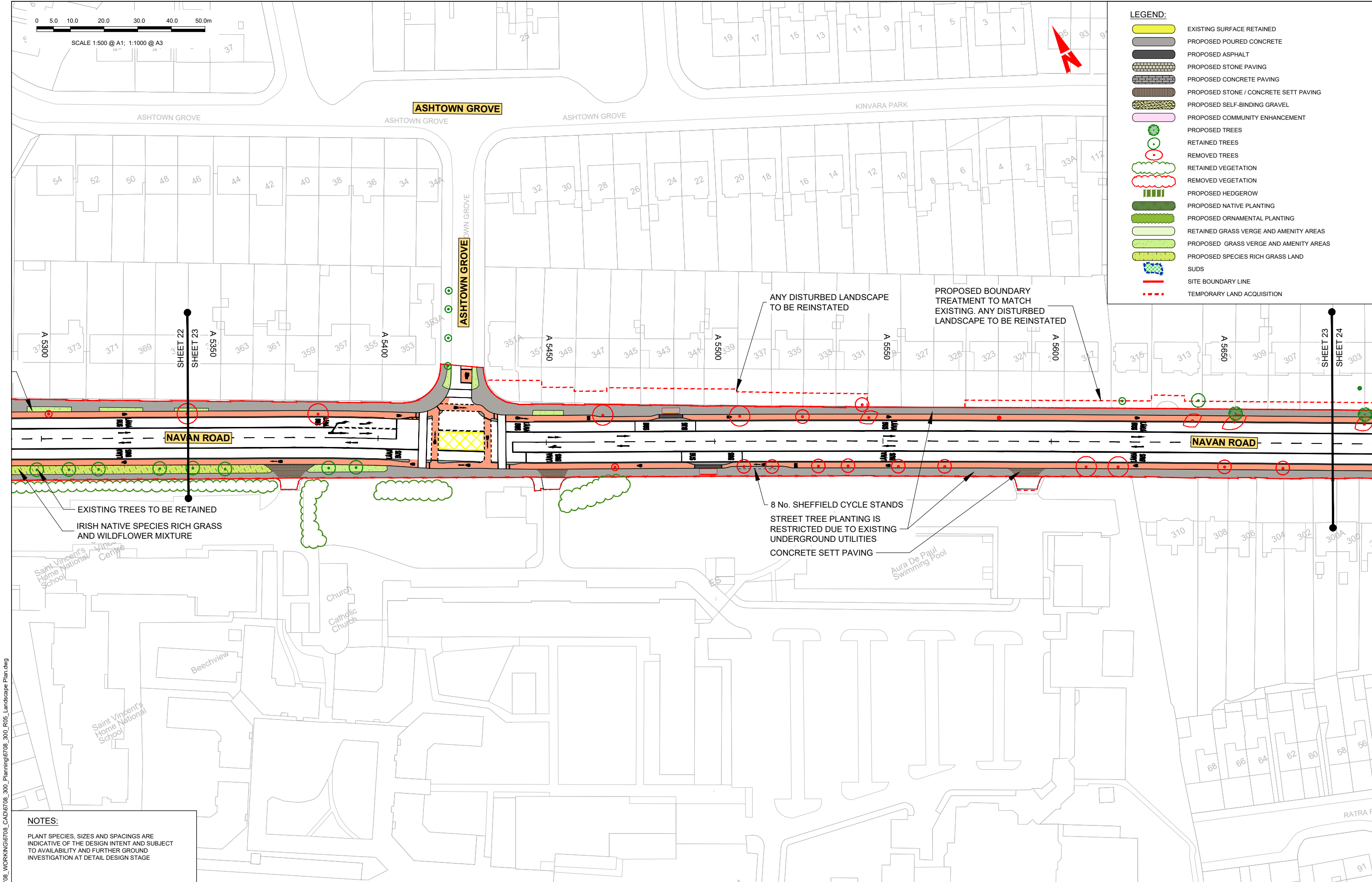
Engineering Designer  
**ARUP**

Drawn JV Checked JK Approved BD

QMS Code 268401-00

Programme Title <b>BUSCONNECTS DUBLIN CORE BUS CORRIDORS INFRASTRUCTURE WORKS</b>				
Drawing Title BLANCHARDSTOWN TO CITY CENTRE CORE BUS CORRIDOR SCHEME LANDSCAPING GENERAL ARRANGEMENT				
Drawing File Name BCIDC-ARP-ENV_LA-0005_XX_00-DR-LL-0022	Sheet Number 22 of 40	Status A	Rev M01	








**NOTES:**

PLANT SPECIES, SIZES AND SPACINGS ARE INDICATIVE OF THE DESIGN INTENT AND SUBJECT TO AVAILABILITY AND FURTHER GROUND INVESTIGATION AT DETAIL DESIGN STAGE

Y:\6708\_BUSCONNECTS EDI6708\_WORKING\6708\_CAD\6708\_300\_R05\_Landscape Plan.dwg

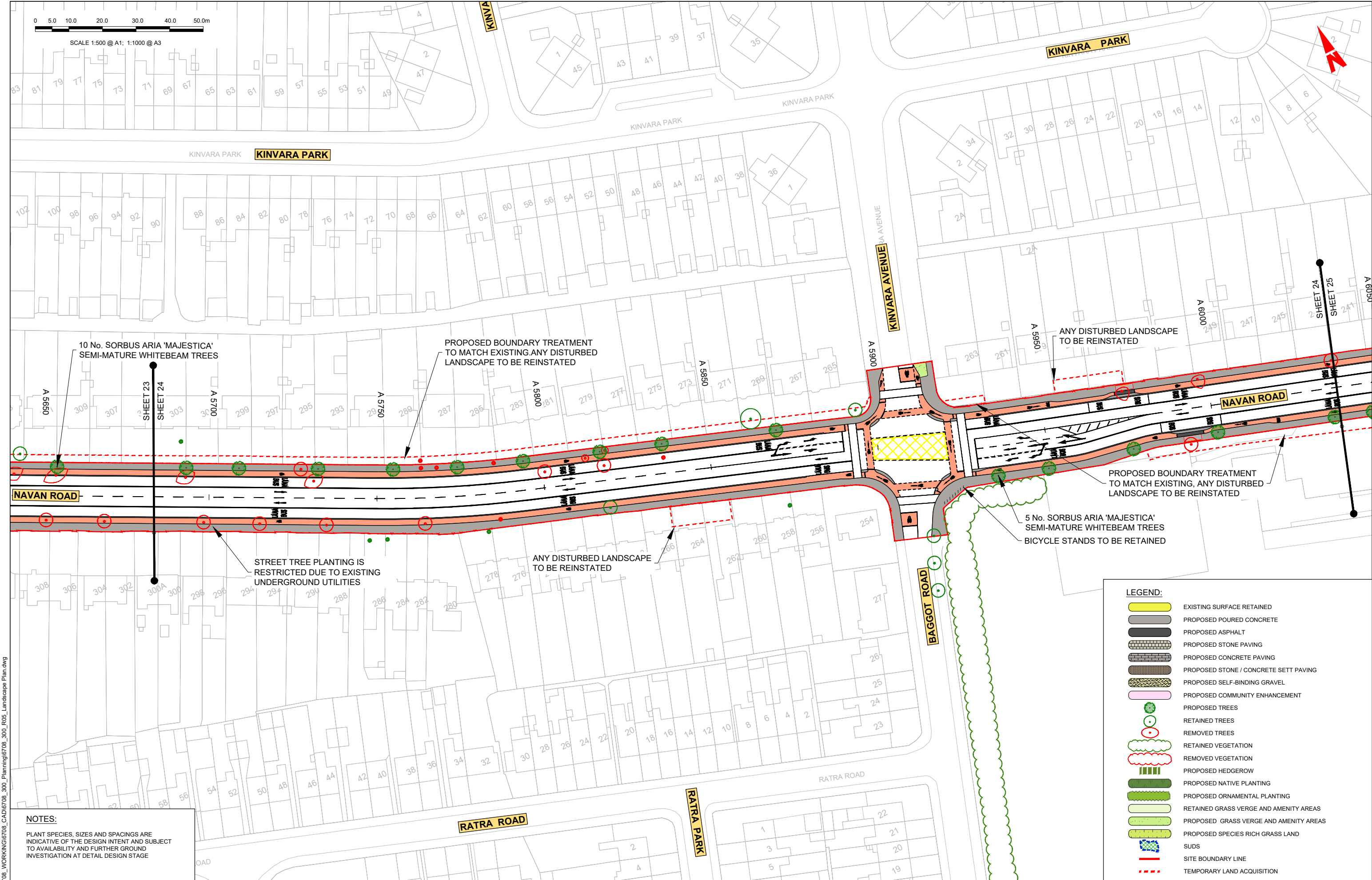
<b>Disclaimer</b> a. © National Transport Authority (NTA) 2022. This drawing is confidential and the copyright in it is owned by NTA. This drawing must not be either loaned, copied or otherwise reproduced in whole or in part or used for any purpose without the prior permission of NTA. b. This drawing is to be used for the design element identified in the titlebox. Other information shown is to be considered indicative only. The drawing is to be read in conjunction with all other relevant design drawings. c. O.S. data used for plans are printed under © Ordnance Survey Ireland Government of Ireland. All rights reserved. Licence Number 2022/OSI_NMA_180 National Transport Authority. All elevations are in metres and relate to OSI Geoid Model (OSGM15) Mean Head. All Co-ordinates are in Irish Transverse Mercator Grid (ITM) as defined by OSI active local GPS station. d. Information concerning the position of apparatus shown on this drawing is based on drawings supplied by the utility owners and/or the utility works contractor, whilst every care has been taken in the preparation of this drawing, positions should be taken as approximate and are intended for general guidance only and no representation is made by the NTA as to the accuracy, completeness, sufficiency or otherwise of this drawing and the position of the apparatus. The information contained herein does not purport to be comprehensive or final as the apparatus is subject to being altered and/or superseded. Recipients should not rely on this information. Any liabilities are hereby expressly disclaimed. e. The information contained herein has been provided by the NTA but does not purport to be comprehensive or final. Recipients should not rely on the information. Neither the NTA nor any of its directors, officers, employees, agents, stakeholders or advisers make any representation or warranty as to, or accept any liability or responsibility in relation to, the adequacy, accuracy, reasonableness or completeness of the information provided as part of this document or any matter on which the information is based (including but not limited to loss or damage arising as a result of reliance by recipients on the information or any part of it). Any liabilities are hereby expressly disclaimed.		 Building Ireland's Future	
--	--	--	--

Rev	Date	Drm	Chk'd	App'd	Description
M01	04/04/2022	JV	JK	BD	ISSUE FOR PHASE 4: PLANNING

Client  Údarás Náisiúnta Iompair National Transport Authority		Engineering Designer 		
Date 04/04/2022	Scale 1:500 @ A1 1:1000 @ A3	Drawn JV	Checked JK	Approved BD
Project Code BCIDC	Originator Code ARP	QMS Code 268401-00		

Programme Title <b>BUSCONNECTS DUBLIN CORE BUS CORRIDORS INFRASTRUCTURE WORKS</b>			
Drawing Title BLANCHARDSTOWN TO CITY CENTRE CORE BUS CORRIDOR SCHEME LANDSCAPING GENERAL ARRANGEMENT			
Drawing File Name BCIDC-ARP-ENV_LA-0005_XX_00-DR-LL-0023	Sheet Number 23 of 40	Status A	Rev M01

DO NOT SCALE USE FIGURED DIMENSIONS ONLY



**NOTES:**

PLANT SPECIES, SIZES AND SPACINGS ARE INDICATIVE OF THE DESIGN INTENT AND SUBJECT TO AVAILABILITY AND FURTHER GROUND INVESTIGATION AT DETAIL DESIGN STAGE

- LEGEND:**
- EXISTING SURFACE RETAINED
  - PROPOSED POURED CONCRETE
  - PROPOSED ASPHALT
  - PROPOSED STONE PAVING
  - PROPOSED CONCRETE PAVING
  - PROPOSED STONE / CONCRETE SETT PAVING
  - PROPOSED SELF-BINDING GRAVEL
  - PROPOSED COMMUNITY ENHANCEMENT
  - PROPOSED TREES
  - RETAINED TREES
  - REMOVED TREES
  - RETAINED VEGETATION
  - REMOVED VEGETATION
  - PROPOSED HEDGEROW
  - PROPOSED NATIVE PLANTING
  - PROPOSED ORNAMENTAL PLANTING
  - RETAINED GRASS VERGE AND AMENITY AREAS
  - PROPOSED GRASS VERGE AND AMENITY AREAS
  - PROPOSED SPECIES RICH GRASS LAND
  - SUDS
  - SITE BOUNDARY LINE
  - TEMPORARY LAND ACQUISITION

Y:\6708\_BUSCONNECTS EDI6708\_WORKING\6708\_CAD\6708\_300\_R05\_Landscape Plan.dwg

**Disclaimer**

a. © National Transport Authority (NTA) 2022. This drawing is confidential and the copyright in it is owned by NTA. This drawing must not be either loaned, copied or otherwise reproduced in whole or in part or used for any purpose without the prior permission of NTA.

b. This drawing is to be used for the design element identified in the titlebox. Other information shown is to be considered indicative only. The drawing is to be read in conjunction with all other relevant design drawings.

c. O.S. data used for plans are printed under © Ordnance Survey Ireland Government of Ireland. All rights reserved. Licence Number 2022/OSI\_NMA\_180 National Transport Authority. All elevations are in metres and relate to OSI Geoid Model (OSGM15) Mean Head. All Co-ordinates are in Irish Transverse Mercator Grid (ITM) as defined by OSI active local GPS station.

d. Information concerning the position of apparatus shown on this drawing is based on drawings supplied by the utility owners and/or the utility works contractor, whilst every care has been taken in the preparation of this drawing, positions should be taken as approximate and are intended for general guidance only and no representation is made by the NTA as to the accuracy, completeness, sufficiency or otherwise of this drawing and the position of the apparatus. The information contained herein does not purport to be comprehensive or final as the apparatus is subject to being altered and/or superseded. Recipients should not rely on this information. Any liabilities are hereby expressly disclaimed.

e. The information contained herein has been provided by the NTA but does not purport to be comprehensive or final. Recipients should not rely on the information. Neither the NTA nor any of its directors, officers, employees, agents, stakeholders or advisers make any representation or warranty as to, or accept any liability or responsibility in relation to, the adequacy, accuracy, reasonableness or completeness of the information provided as part of this document or any matter on which the information is based (including but not limited to loss or damage arising as a result of reliance by recipients on the information or any part of it). Any liabilities are hereby expressly disclaimed.



Rev	Date	Drm	Chk'd	App'd	Description
M01	04/04/2022	JV	JK	BD	ISSUE FOR PHASE 4: PLANNING

Client

**NTA**  
Údarás Náisiúnta Iompair  
National Transport Authority

Date 04/04/2022 Scale 1:500 @ A1  
1:1000 @ A3

Project Code BCIDC Originator Code ARP

Engineering Designer

**ARUP**

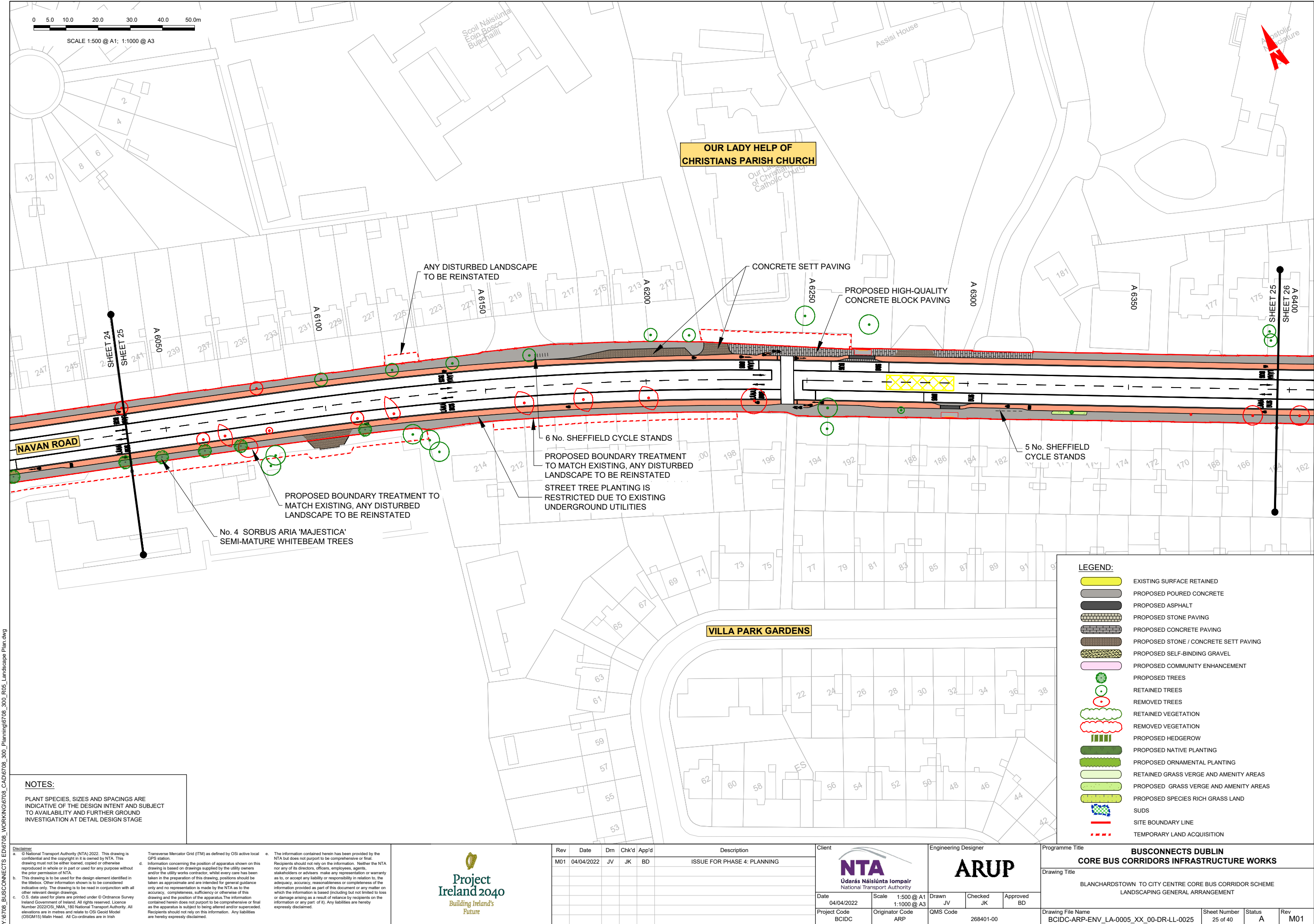
Drawn JV Checked JK Approved BD

QMS Code 268401-00

Programme Title	<b>BUSCONNECTS DUBLIN CORE BUS CORRIDORS INFRASTRUCTURE WORKS</b>		
Drawing Title	BLANCHARDSTOWN TO CITY CENTRE CORE BUS CORRIDOR SCHEME LANDSCAPING GENERAL ARRANGEMENT		
Drawing File Name	BCIDC-ARP-ENV_LA-0005_XX_00-DR-LL-0024	Sheet Number	24 of 40
Status	A	Rev	M01

DO NOT SCALE USE FIGURED DIMENSIONS ONLY





**NOTES:**

PLANT SPECIES, SIZES AND SPACINGS ARE INDICATIVE OF THE DESIGN INTENT AND SUBJECT TO AVAILABILITY AND FURTHER GROUND INVESTIGATION AT DETAIL DESIGN STAGE

**Disclaimer**

a. © National Transport Authority (NTA) 2022. This drawing is confidential and the copyright in it is owned by NTA. This drawing must not be either loaned, copied or otherwise reproduced in whole or in part or used for any purpose without the prior permission of NTA.

b. This drawing is to be used for the design element identified in the titlebox. Other information shown is to be considered indicative only. The drawing is to be read in conjunction with all other relevant design drawings.

c. O.S. data used for plans are printed under © Ordnance Survey Ireland Government of Ireland. All rights reserved. Licence Number 2022/OSI\_NMA\_180 National Transport Authority. All elevations are in metres and relate to OSI Geoid Model (OSGM15) Mean Head. All Co-ordinates are in Irish Transverse Mercator Grid (ITM) as defined by OSI active local GPS station.

d. Information concerning the position of apparatus shown on this drawing is based on drawings supplied by the utility owners and/or the utility works contractor, whilst every care has been taken in the preparation of this drawing, positions should be taken as approximate and are intended for general guidance only and no representation is made by the NTA as to the accuracy, completeness, sufficiency or otherwise of this drawing and the position of the apparatus. The information contained herein does not purport to be comprehensive or final as the apparatus is subject to being altered and/or superseded. Recipients should not rely on this information. Any liabilities are hereby expressly disclaimed.

e. The information contained herein has been provided by the NTA but does not purport to be comprehensive or final. Recipients should not rely on the information. Neither the NTA nor any of its directors, officers, employees, agents, stakeholders or advisers make any representation or warranty as to, or accept any liability or responsibility in relation to, the adequacy, accuracy, reasonableness or completeness of the information provided as part of this document or any matter on which the information is based (including but not limited to loss or damage arising as a result of reliance by recipients on the information or any part of it). Any liabilities are hereby expressly disclaimed.



Rev	Date	Dm	Chk'd	App'd	Description
M01	04/04/2022	JV	JK	BD	ISSUE FOR PHASE 4: PLANNING

**NTA**  
Údarás Náisiúnta Iompair  
National Transport Authority

Date04/04/2022Scale1:500 @ A1  
1:1000 @ A3

Project CodeBCIDCOriginator CodeARP

Engineering Designer

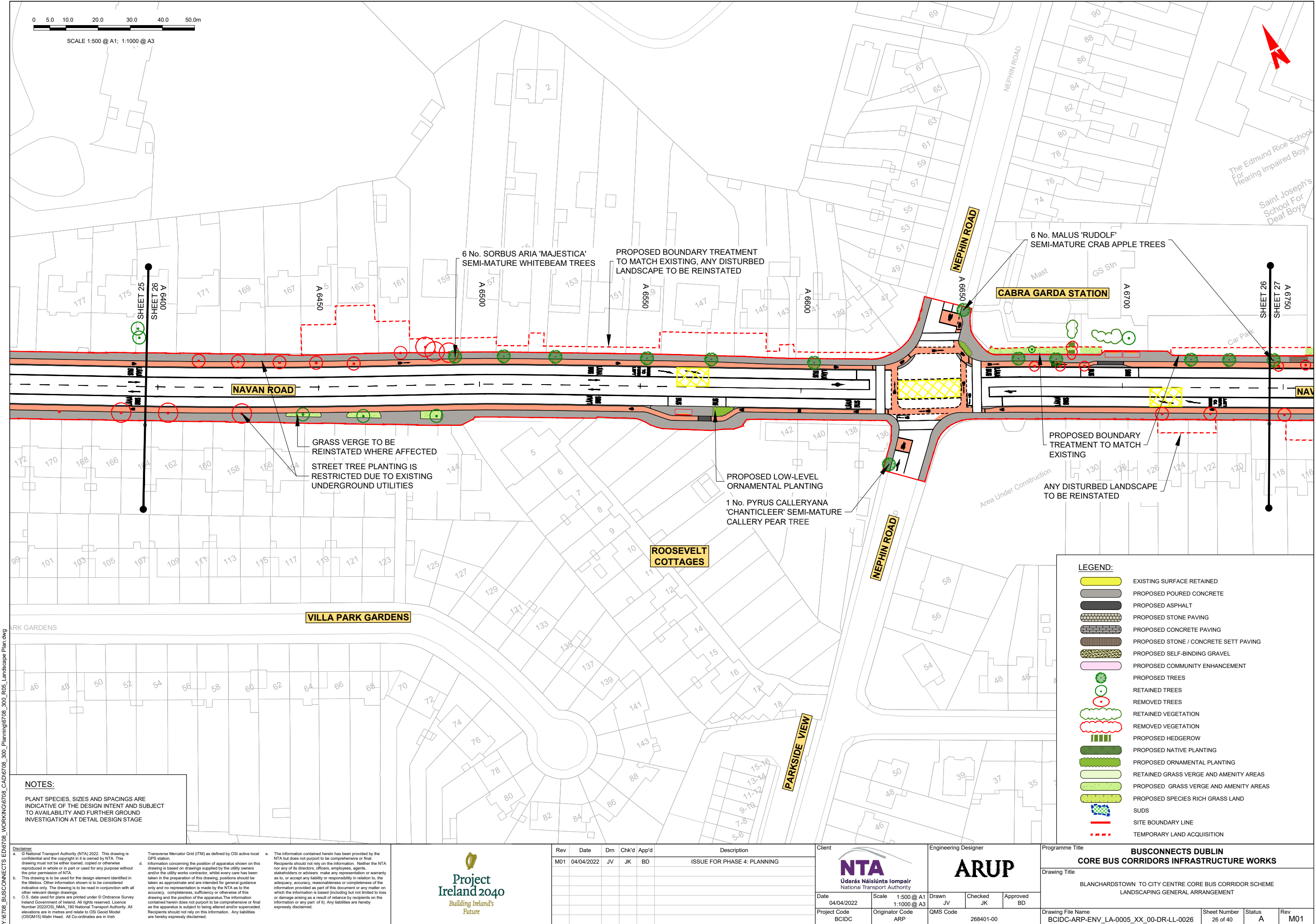
**ARUP**

DrawnJVCheckedJKApprovedBD

QMS Code268401-00

Programme Title	<b>BUSCONNECTS DUBLIN CORE BUS CORRIDORS INFRASTRUCTURE WORKS</b>			
Drawing Title	BLANCHARDSTOWN TO CITY CENTRE CORE BUS CORRIDOR SCHEME LANDSCAPING GENERAL ARRANGEMENT			
Drawing File Name	BCIDC-ARP-ENV_LA-0005_XX_00-DR-LL-0025	Sheet Number	25 of 40	StatusA
Rev	M01			

DO NOT SCALE USE FIGURED DIMENSIONS ONLY



Y:\6708\_BUSCONNECTS\ED6708\_WORKING\6708\_CAD\6708\_300\_R05\_Landscape Plan.dwg

Disclaimer

a. © National Transport Authority (NTA) 2022. This drawing is confidential and the copyright in it is owned by NTA. This drawing must not be either loaned, copied or otherwise reproduced in whole or in part or used for any purpose without the prior permission of NTA.

b. This drawing is to be used for the design element identified in the titlebox. Other information shown is to be considered indicative only. The drawing is to be read in conjunction with all other relevant design drawings.

c. O.S. data used for plans are printed under © Ordnance Survey Ireland Government of Ireland. All rights reserved. Licence Number 2022/OSI\_NMA\_180 National Transport Authority. All elevations are in metres and relate to OSI Geoid Model (OSGM15) Mean Head. All Co-ordinates are in Irish Transverse Mercator Grid (ITM) as defined by OSI active local GPS station.

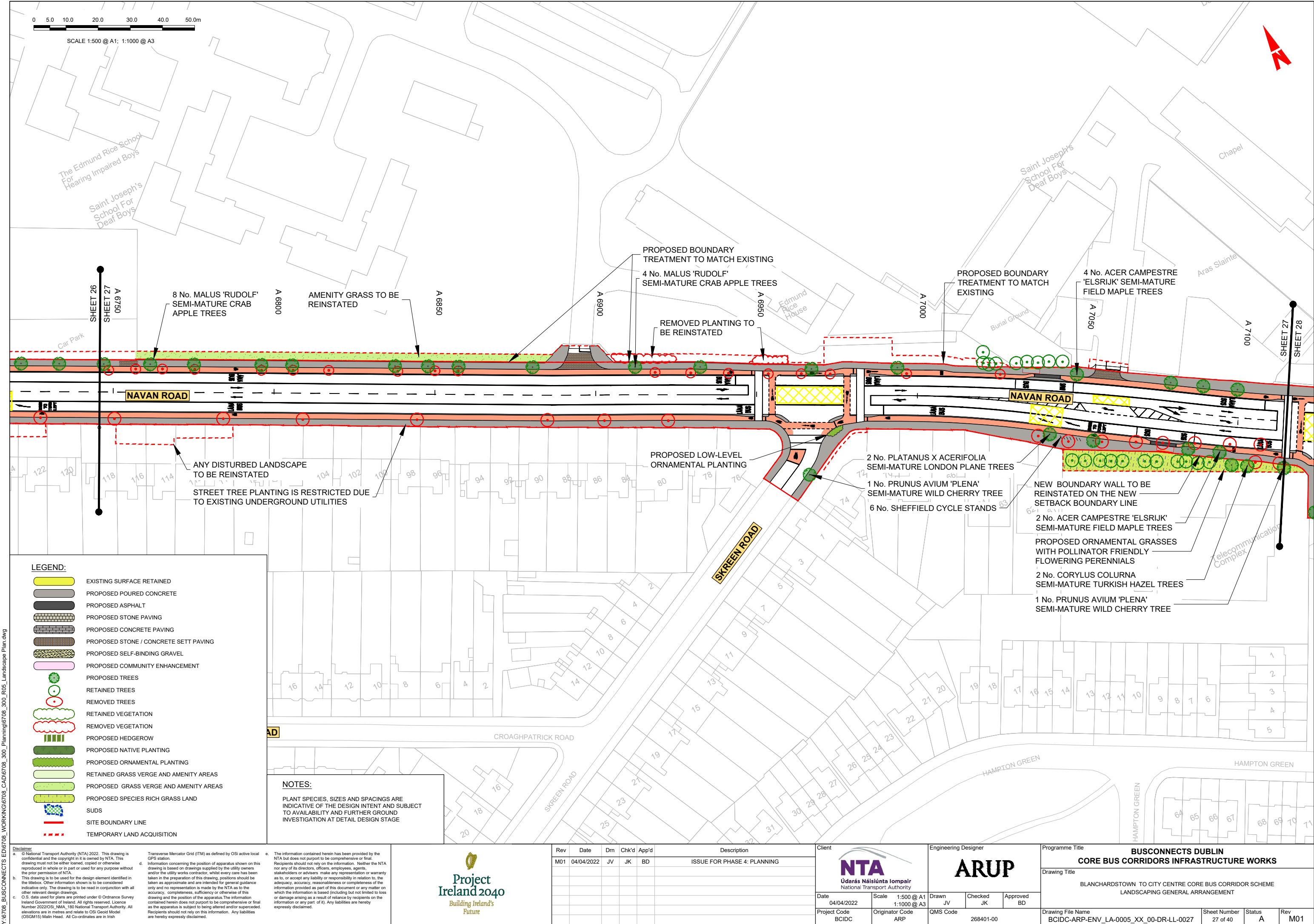
d. Information concerning the position of apparatus shown on this drawing is based on drawings supplied by the utility owners and/or the utility works contractor, whilst every care has been taken in the preparation of this drawing, positions should be taken as approximate and are intended for general guidance only and no representation is made by the NTA as to the accuracy, completeness, sufficiency or otherwise of this drawing and the position of the apparatus. The information contained herein does not purport to be comprehensive or final as the apparatus is subject to being altered and/or superceded. Recipients should not rely on this information. Any liabilities are hereby expressly disclaimed.

e. The information contained herein has been provided by the NTA but does not purport to be comprehensive or final. Recipients should not rely on the information. Neither the NTA nor any of its directors, officers, employees, agents, stakeholders or advisers make any representation or warranty as to, or accept any liability or responsibility in relation to, the adequacy, accuracy, reasonableness or completeness of the information provided as part of this document or any matter on which the information is based (including but not limited to loss or damage arising as a result of reliance by recipients on the information or any part of it). Any liabilities are hereby expressly disclaimed.

Project Ireland 2040 Building Ireland's Future

DO NOT SCALE USE FIGURED DIMENSIONS ONLY





Y:\6708\_BUSCONNECTS\ED6708\_WORKING\6708\_CAD\6708\_300\_R05\_Landscape Plan.dwg

**Disclaimer**

a. © National Transport Authority (NTA) 2022. This drawing is confidential and the copyright in it is owned by NTA. This drawing must not be either loaned, copied or otherwise reproduced in whole or in part or used for any purpose without the prior permission of NTA.

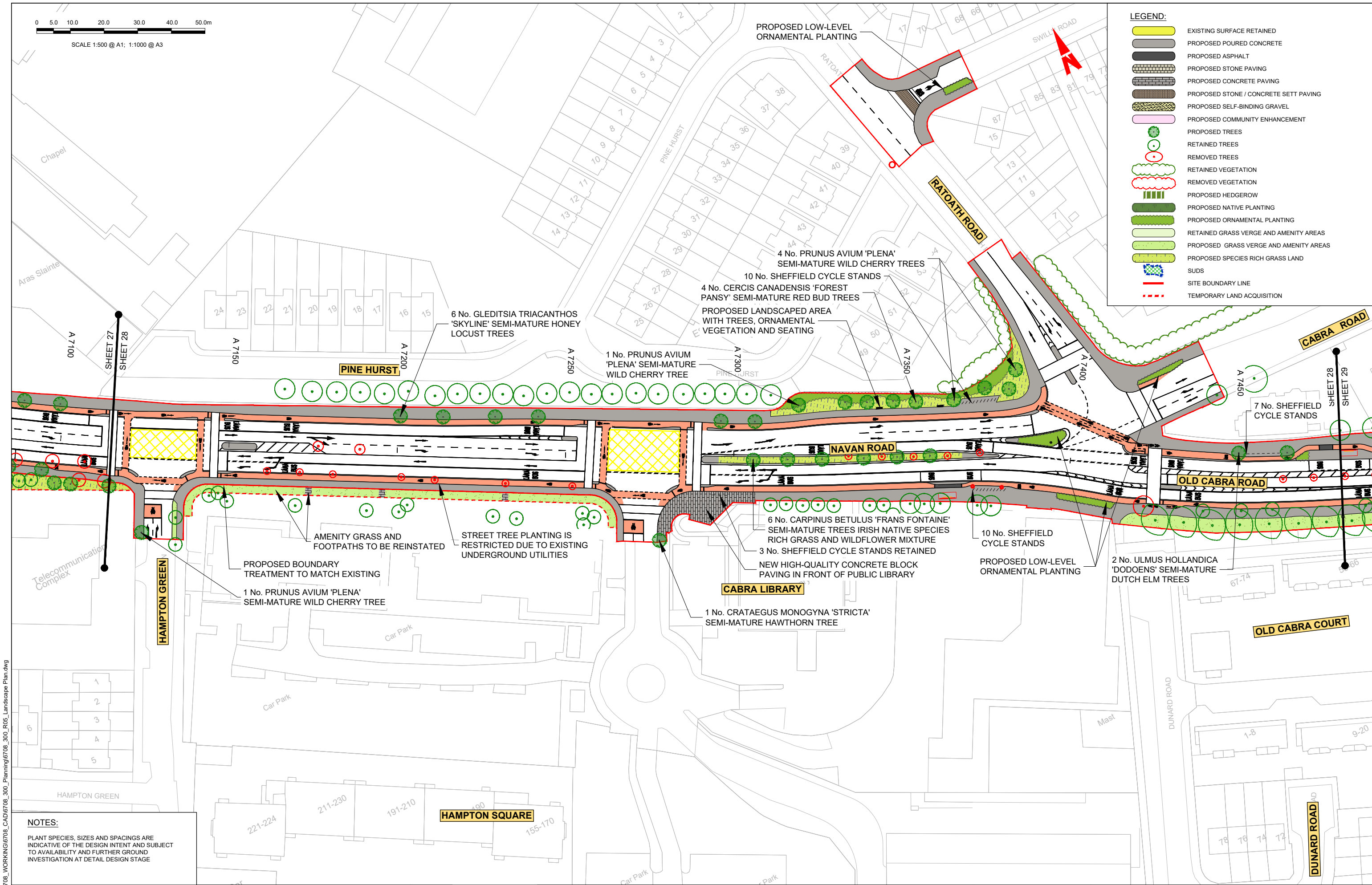
b. This drawing is to be used for the design element identified in the titlebox. Other information shown is to be considered indicative only. The drawing is to be read in conjunction with all other relevant design drawings.

c. O.S. data used for plans are printed under © Ordnance Survey Ireland Government of Ireland. All rights reserved. Licence Number 2022/OSI\_NMA\_180 National Transport Authority. All elevations are in metres and relate to OSI Geoid Model (OSGM15) Mean Head. All Co-ordinates are in Irish Transverse Mercator Grid (ITM) as defined by OSI active local GPS station.

d. Information concerning the position of apparatus shown on this drawing is based on drawings supplied by the utility owners and/or the utility works contractor, whilst every care has been taken in the preparation of this drawing, positions should be taken as approximate and are intended for general guidance only and no representation is made by the NTA as to the accuracy, completeness, sufficiency or otherwise of this drawing and the position of the apparatus. The information contained herein does not purport to be comprehensive or final as the apparatus is subject to being altered and/or superceded. Recipients should not rely on this information. Any liabilities are hereby expressly disclaimed.

e. The information contained herein has been provided by the NTA but does not purport to be comprehensive or final. Recipients should not rely on the information. Neither the NTA nor any of its directors, officers, employees, agents, stakeholders or advisers make any representation or warranty as to, or accept any liability or responsibility in relation to, the adequacy, accuracy, reasonableness or completeness of the information provided as part of this document or any matter on which the information is based (including but not limited to loss or damage arising as a result of reliance by recipients on the information or any part of it). Any liabilities are hereby expressly disclaimed.

DO NOT SCALE USE FIGURED DIMENSIONS ONLY



**LEGEND:**

- EXISTING SURFACE RETAINED
- PROPOSED POURED CONCRETE
- PROPOSED ASPHALT
- PROPOSED STONE PAVING
- PROPOSED CONCRETE PAVING
- PROPOSED STONE / CONCRETE SETT PAVING
- PROPOSED SELF-BINDING GRAVEL
- PROPOSED COMMUNITY ENHANCEMENT
- PROPOSED TREES
- RETAINED TREES
- REMOVED TREES
- RETAINED VEGETATION
- REMOVED VEGETATION
- PROPOSED HEDGEROW
- PROPOSED NATIVE PLANTING
- PROPOSED ORNAMENTAL PLANTING
- RETAINED GRASS VERGE AND AMENITY AREAS
- PROPOSED GRASS VERGE AND AMENITY AREAS
- PROPOSED SPECIES RICH GRASS LAND
- SUDS
- SITE BOUNDARY LINE
- TEMPORARY LAND ACQUISITION

**NOTES:**

PLANT SPECIES, SIZES AND SPACINGS ARE INDICATIVE OF THE DESIGN INTENT AND SUBJECT TO AVAILABILITY AND FURTHER GROUND INVESTIGATION AT DETAIL DESIGN STAGE

Y:\6708\_BUSCONNECTS ED\6708\_WORKING\6708\_CAD\6708\_300\_R05\_Landscape Plan.dwg

Disclaimer

a. © National Transport Authority (NTA) 2022. This drawing is confidential and the copyright in it is owned by NTA. This drawing must not be either loaned, copied or otherwise reproduced in whole or in part or used for any purpose without the prior permission of NTA.

b. This drawing is to be used for the design element identified in the titlebox. Other information shown is to be considered indicative only. The drawing is to be read in conjunction with all other relevant design drawings.

c. O.S. data used for plans are printed under © Ordnance Survey Ireland Government of Ireland. All rights reserved. Licence Number 2022/OSI\_NMA\_180 National Transport Authority. All elevations are in metres and relate to OSI Geoid Model (OSGM15) Mean Head. All Co-ordinates are in Irish Transverse Mercator Grid (ITM) as defined by OSI active local GPS station.

d. Information concerning the position of apparatus shown on this drawing is based on drawings supplied by the utility owners and/or the utility works contractor, whilst every care has been taken in the preparation of this drawing, positions should be taken as approximate and are intended for general guidance only and no representation is made by the NTA as to the accuracy, completeness, sufficiency or otherwise of this drawing and the position of the apparatus. The information contained herein does not purport to be comprehensive or final as the apparatus is subject to being altered and/or superseded. Recipients should not rely on this information. Any liabilities are hereby expressly disclaimed.

e. The information contained herein has been provided by the NTA but does not purport to be comprehensive or final. Recipients should not rely on the information. Neither the NTA nor any of its directors, officers, employees, agents, stakeholders or advisers make any representation or warranty as to, or accept any liability or responsibility in relation to, the adequacy, accuracy, reasonableness or completeness of the information provided as part of this document or any matter on which the information is based (including but not limited to loss or damage arising as a result of reliance by recipients on the information or any part of it). Any liabilities are hereby expressly disclaimed.

**Project Ireland 2040**

Building Ireland's Future

Rev	Date	Dm	Chk'd	App'd	Description
M01	04/04/2022	JV	JK	BD	ISSUE FOR PHASE 4: PLANNING

Client

**NTA**  
Údarás Náisiúnta Iompair  
National Transport Authority

Date 04/04/2022 Scale 1:500 @ A1  
1:1000 @ A3

Project Code BCIDC Originator Code ARP

Engineering Designer

**ARUP**

Drawn JV Checked JK Approved BD

QMS Code 268401-00

Programme Title

**BUSCONNECTS DUBLIN**  
**CORE BUS CORRIDORS INFRASTRUCTURE WORKS**

Drawing Title

BLANCHARDSTOWN TO CITY CENTRE CORE BUS CORRIDOR SCHEME  
LANDSCAPING GENERAL ARRANGEMENT

Drawing File Name BCIDC-ARP-ENV\_LA-0005\_XX\_00-DR-LL-0028

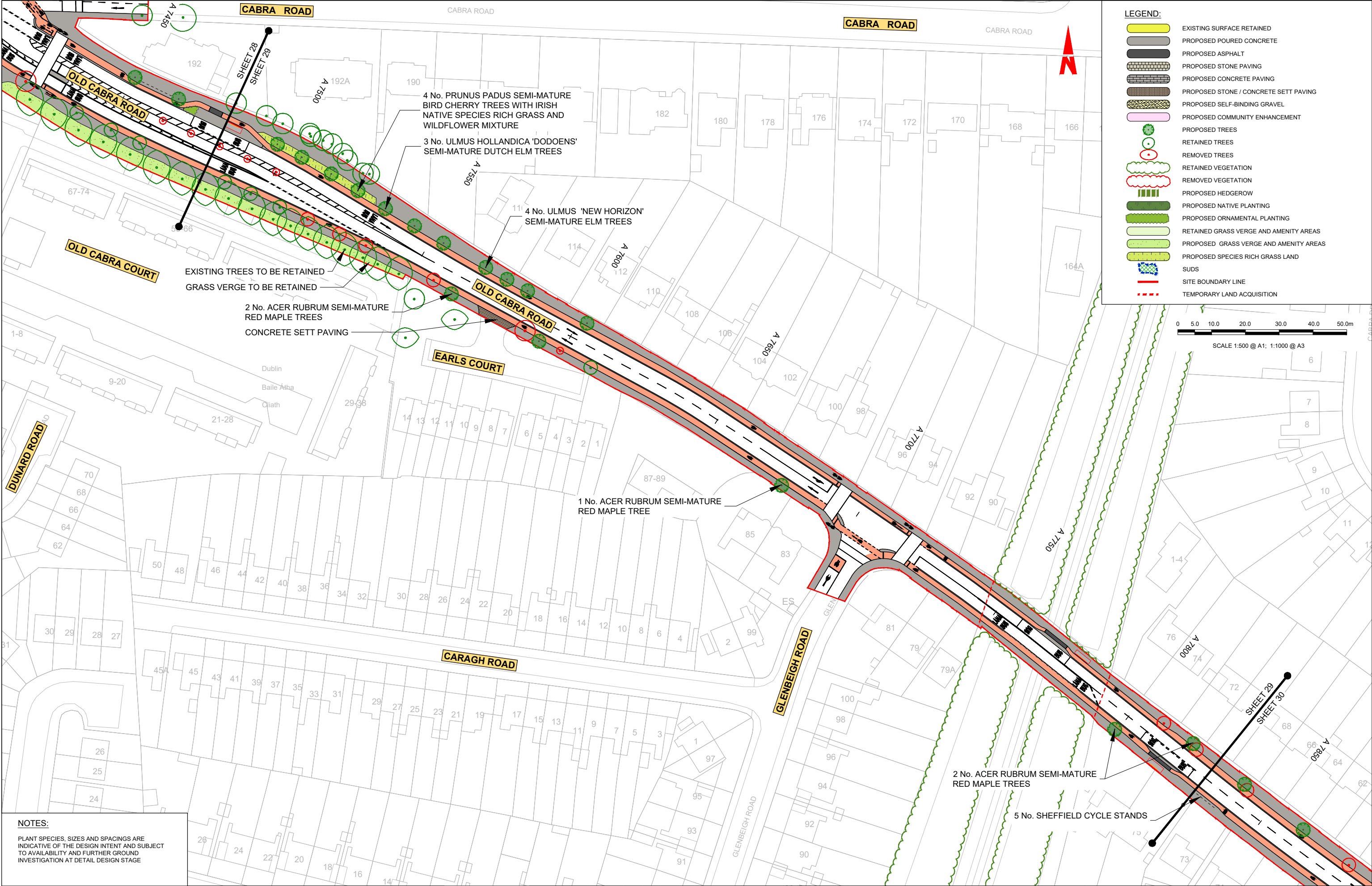
Sheet Number 28 of 40

Status A

Rev M01

DO NOT SCALE USE FIGURED DIMENSIONS ONLY





**NOTES:**

PLANT SPECIES, SIZES AND SPACINGS ARE INDICATIVE OF THE DESIGN INTENT AND SUBJECT TO AVAILABILITY AND FURTHER GROUND INVESTIGATION AT DETAIL DESIGN STAGE

Disclaimer

a. © National Transport Authority (NTA) 2022. This drawing is confidential and the copyright in it is owned by NTA. This drawing must not be either loaned, copied or otherwise reproduced in whole or in part or used for any purpose without the prior permission of NTA.

b. This drawing is to be used for the design element identified in the titlebox. Other information shown is to be considered indicative only. The drawing is to be read in conjunction with all other relevant design drawings.

c. O.S. data used for plans are printed under © Ordnance Survey Ireland Government of Ireland. All rights reserved. Licence Number 2022/OSI\_NMA\_180 National Transport Authority. All elevations are in metres and relate to OSI Geoid Model (OSGM15) Mean Head. All Co-ordinates are in Irish Transverse Mercator Grid (ITM) as defined by OSI active local GPS station.

d. Information concerning the position of apparatus shown on this drawing is based on drawings supplied by the utility owners and/or the utility works contractor, whilst every care has been taken in the preparation of this drawing, positions should be taken as approximate and are intended for general guidance only and no representation is made by the NTA as to the accuracy, completeness, sufficiency or otherwise of this drawing and the position of the apparatus. The information contained herein does not purport to be comprehensive or final as the apparatus is subject to being altered and/or superceded. Recipients should not rely on this information. Any liabilities are hereby expressly disclaimed.

e. The information contained herein has been provided by the NTA but does not purport to be comprehensive or final. Recipients should not rely on the information. Neither the NTA nor any of its directors, officers, employees, agents, stakeholders or advisers make any representation or warranty as to, or accept any liability or responsibility in relation to, the adequacy, accuracy, reasonableness or completeness of the information provided as part of this document or any matter on which the information is based (including but not limited to loss or damage arising as a result of reliance by recipients on the information or any part of it). Any liabilities are hereby expressly disclaimed.

Project Ireland 2040  
Building Ireland's Future

Rev	Date	Dm	Chk'd	App'd	Description
M01	04/04/2022	JV	JK	BD	ISSUE FOR PHASE 4: PLANNING

Údarás Náisiúnta Iompair  
National Transport Authority

Engineering Designer

Date	Scale	Drawn	Checked	Approved
04/04/2022	1:500 @ A1 1:1000 @ A3	JV	JK	BD

Project Code	Originator Code	QMS Code
BCIDC	ARP	268401-00

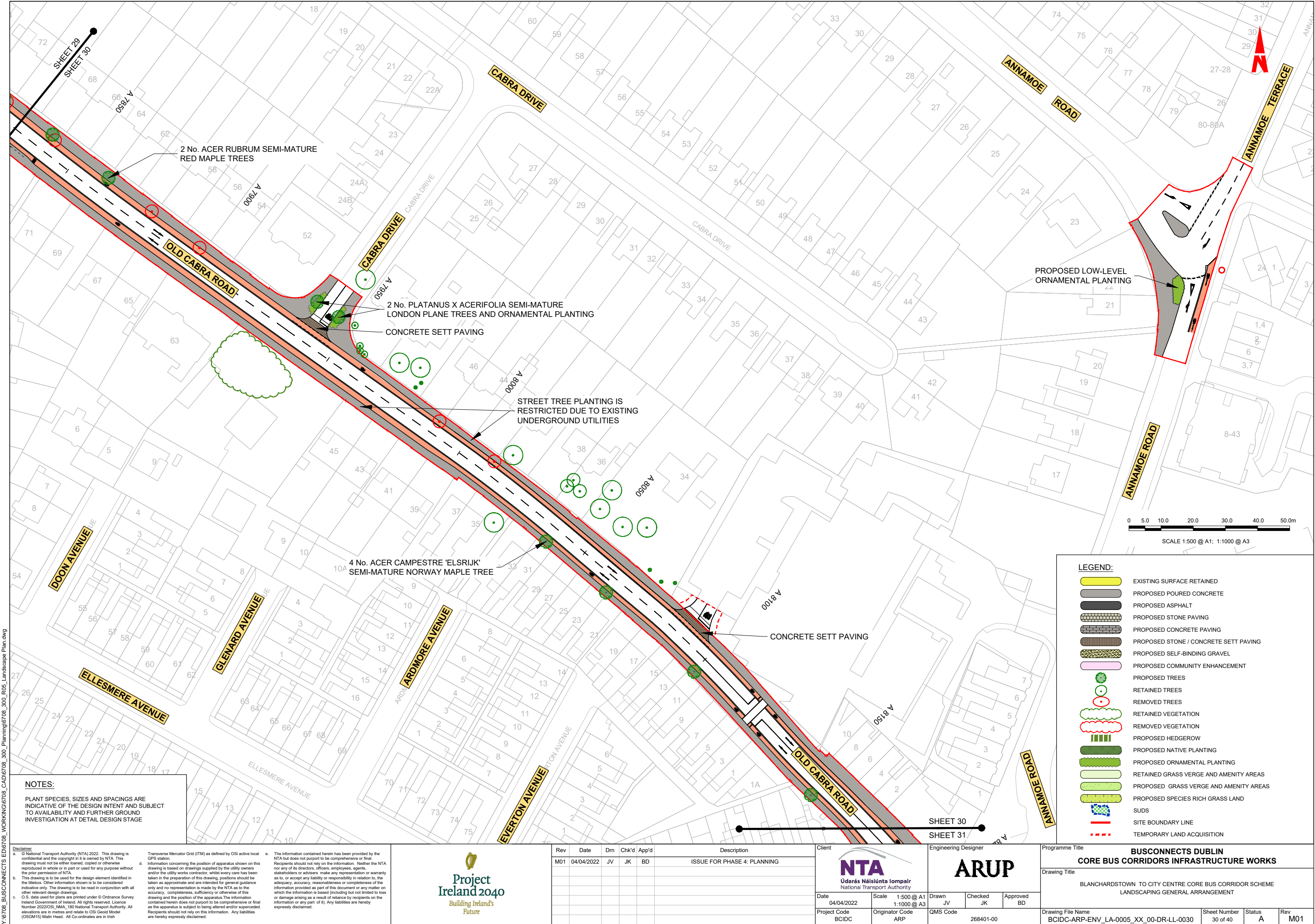
Client

Programme Title  
**BUSCONNECTS DUBLIN  
CORE BUS CORRIDORS INFRASTRUCTURE WORKS**

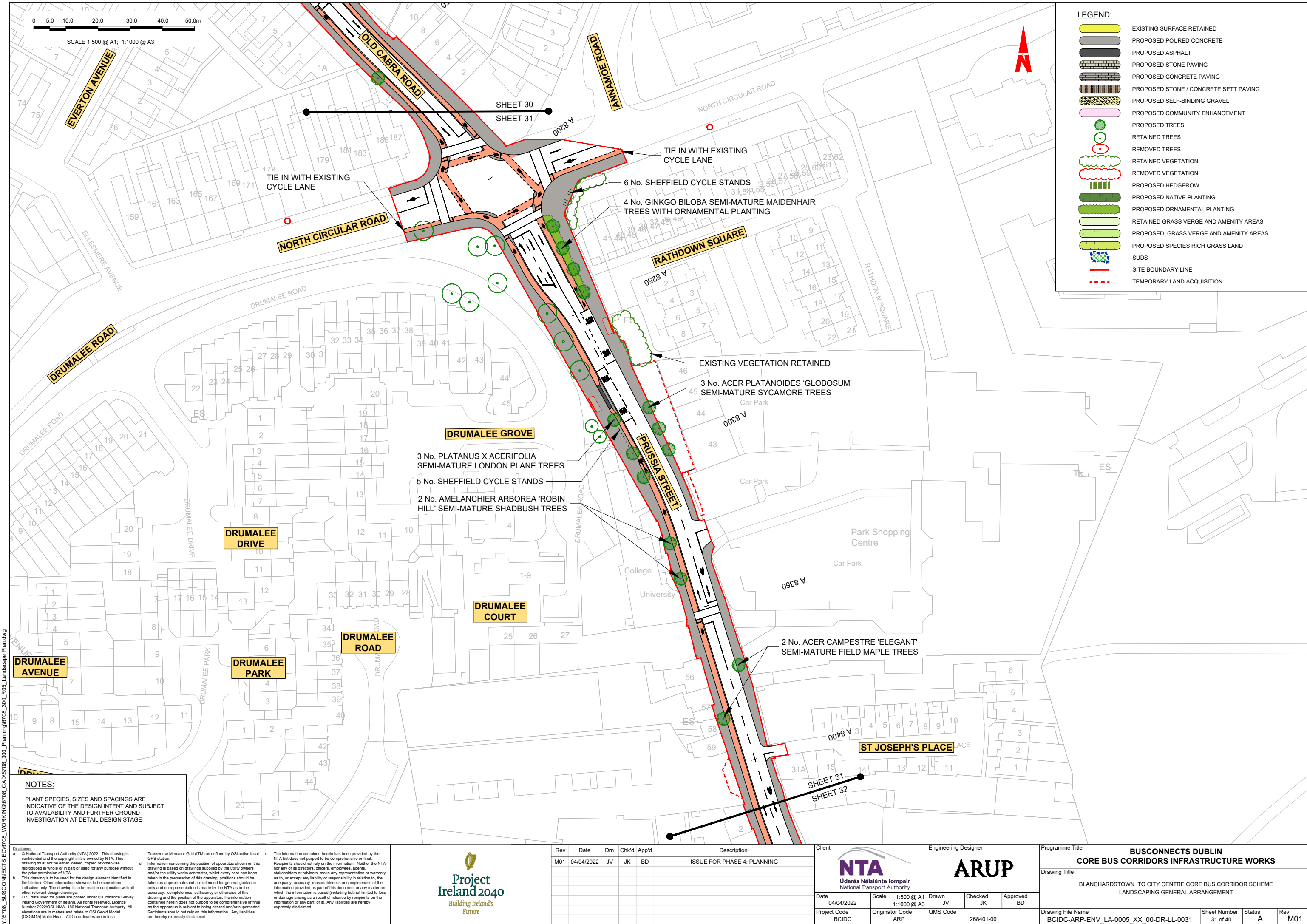
Drawing Title  
BLANCHARDSTOWN TO CITY CENTRE CORE BUS CORRIDOR SCHEME  
LANDSCAPING GENERAL ARRANGEMENT

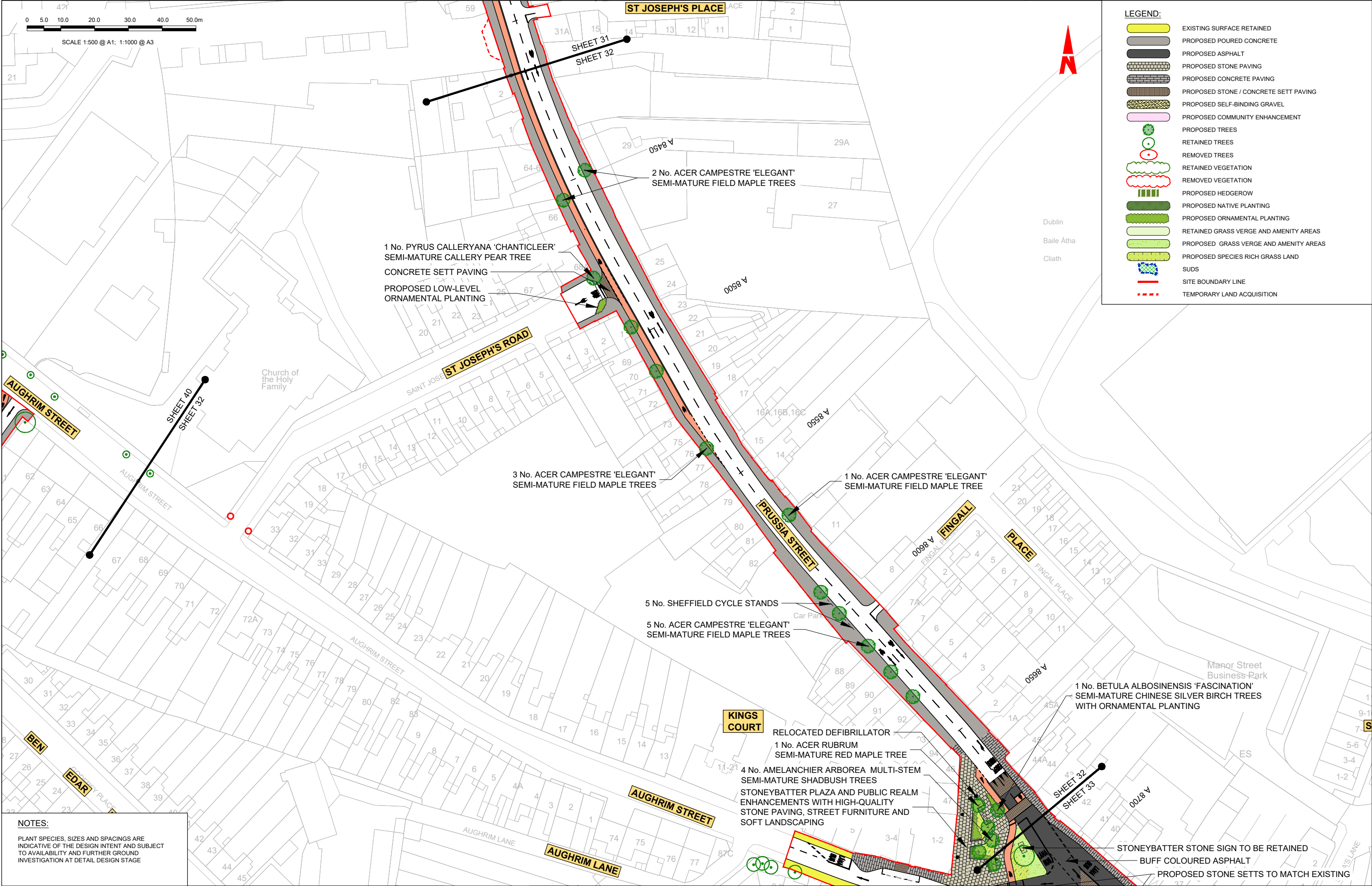
Drawing File Name	Sheet Number	Status	Rev
BCIDC-ARP-ENV_LA-0005_XX_00-DR-LL-0029	29 of 40	A	M01











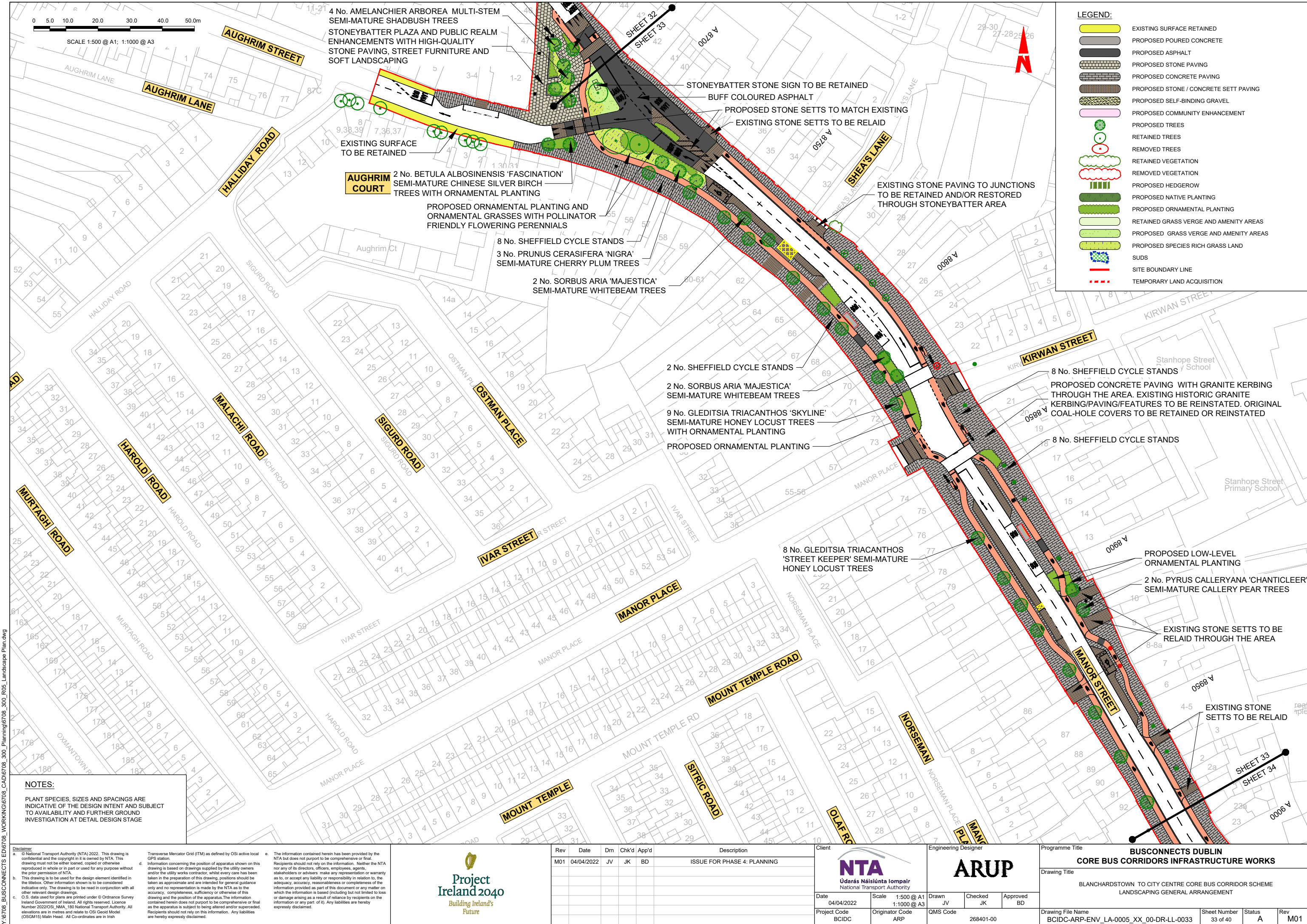
**NOTES:**

PLANT SPECIES, SIZES AND SPACINGS ARE INDICATIVE OF THE DESIGN INTENT AND SUBJECT TO AVAILABILITY AND FURTHER GROUND INVESTIGATION AT DETAIL DESIGN STAGE

<div>Disclaimer</div> <div><p>a. © National Transport Authority (NTA) 2022. This drawing is confidential and the copyright in it is owned by NTA. This drawing must not be either loaned, copied or otherwise reproduced in whole or in part or used for any purpose without the prior permission of NTA.</p><p>b. This drawing is to be used for the design element identified in the titlebox. Other information shown is to be considered indicative only. The drawing is to be read in conjunction with all other relevant design drawings.</p><p>c. O.S. data used for plans are printed under © Ordnance Survey Ireland Government of Ireland. All rights reserved. Licence Number 2022/OSI_NMA_180 National Transport Authority. All elevations are in metres and relate to OSI Geoid Model (OSGM15) Mean Head. All Co-ordinates are in Irish Transverse Mercator Grid (ITM) as defined by OSI active local GIS station.</p><p>d. Information concerning the position of apparatus shown on this drawing is based on drawings supplied by the utility owners and/or the utility works contractor, whilst every care has been taken in the preparation of this drawing, positions should be taken as approximate and are intended for general guidance only and no representation is made by the NTA as to the accuracy, completeness, sufficiency or otherwise of this drawing and the position of the apparatus. The information contained herein does not purport to be comprehensive or final as the apparatus is subject to being altered and/or superceded. Recipients should not rely on this information. Any liabilities are hereby expressly disclaimed.</p><p>e. The information contained herein has been provided by the NTA but does not purport to be comprehensive or final. Recipients should not rely on the information. Neither the NTA nor any of its directors, officers, employees, agents, stakeholders or advisers make any representation or warranty as to, or accept any liability or responsibility in relation to, the adequacy, accuracy, reasonableness or completeness of the information provided as part of this document or any matter on which the information is based (including but not limited to loss or damage arising as a result of reliance by recipients on the information or any part of it). Any liabilities are hereby expressly disclaimed.</p></div>	<div><div><div><div><div></div><div></div></div><div><div></div><div></div></div></div><div><div><div>Project Ireland 2040</div><div>Building Ireland's Future</div></div></div></div></div>	<table><tr><th>Rev</th><th>Date</th><th>Drm</th><th>Chk'd</th><th>App'd</th><th>Description</th></tr><tr><td>M01</td><td>04/04/2022</td><td>JV</td><td>JK</td><td>BD</td><td>ISSUE FOR PHASE 4: PLANNING</td></tr></table>	Rev	Date	Drm	Chk'd	App'd	Description	M01	04/04/2022	JV	JK	BD	ISSUE FOR PHASE 4: PLANNING	<div><div>Client</div><div><div><div><div></div><div></div></div><div><div></div><div></div></div></div><div><div>Údarás Náisiúnta Iompair</div><div>National Transport Authority</div></div></div></div>	<div><div>Engineering Designer</div><div><div><div><div></div><div></div></div><div><div></div><div></div></div></div><div><div>ARUP</div></div></div></div>	<div><div>Programme Title</div><div><div>BUSCONNECTS DUBLIN</div><div>CORE BUS CORRIDORS INFRASTRUCTURE WORKS</div></div></div> <div><div>Drawing Title</div><div><div>BLANCHARDSTOWN TO CITY CENTRE CORE BUS CORRIDOR SCHEME</div><div>LANDSCAPING GENERAL ARRANGEMENT</div></div></div> <div><table><tr><td>Drawing File Name</td><td>BCIDC-ARP-ENV_LA-0005_XX_00-DR-LL-0032</td><td>Sheet Number</td><td>32 of 40</td><td>Status</td><td>A</td><td>Rev</td><td>M01</td></tr></table></div>	Drawing File Name	BCIDC-ARP-ENV_LA-0005_XX_00-DR-LL-0032	Sheet Number	32 of 40	Status	A	Rev	M01
		Rev	Date	Drm	Chk'd	App'd	Description																		
		M01	04/04/2022	JV	JK	BD	ISSUE FOR PHASE 4: PLANNING																		
Drawing File Name	BCIDC-ARP-ENV_LA-0005_XX_00-DR-LL-0032	Sheet Number	32 of 40	Status	A	Rev	M01																		

DO NOT SCALE USE FIGURED DIMENSIONS ONLY





Y:\6708\_BUSCONNECTS\ED6708\_WORKING\6708\_CAD\6708\_300\_R05\_Landscape Plan.dwg

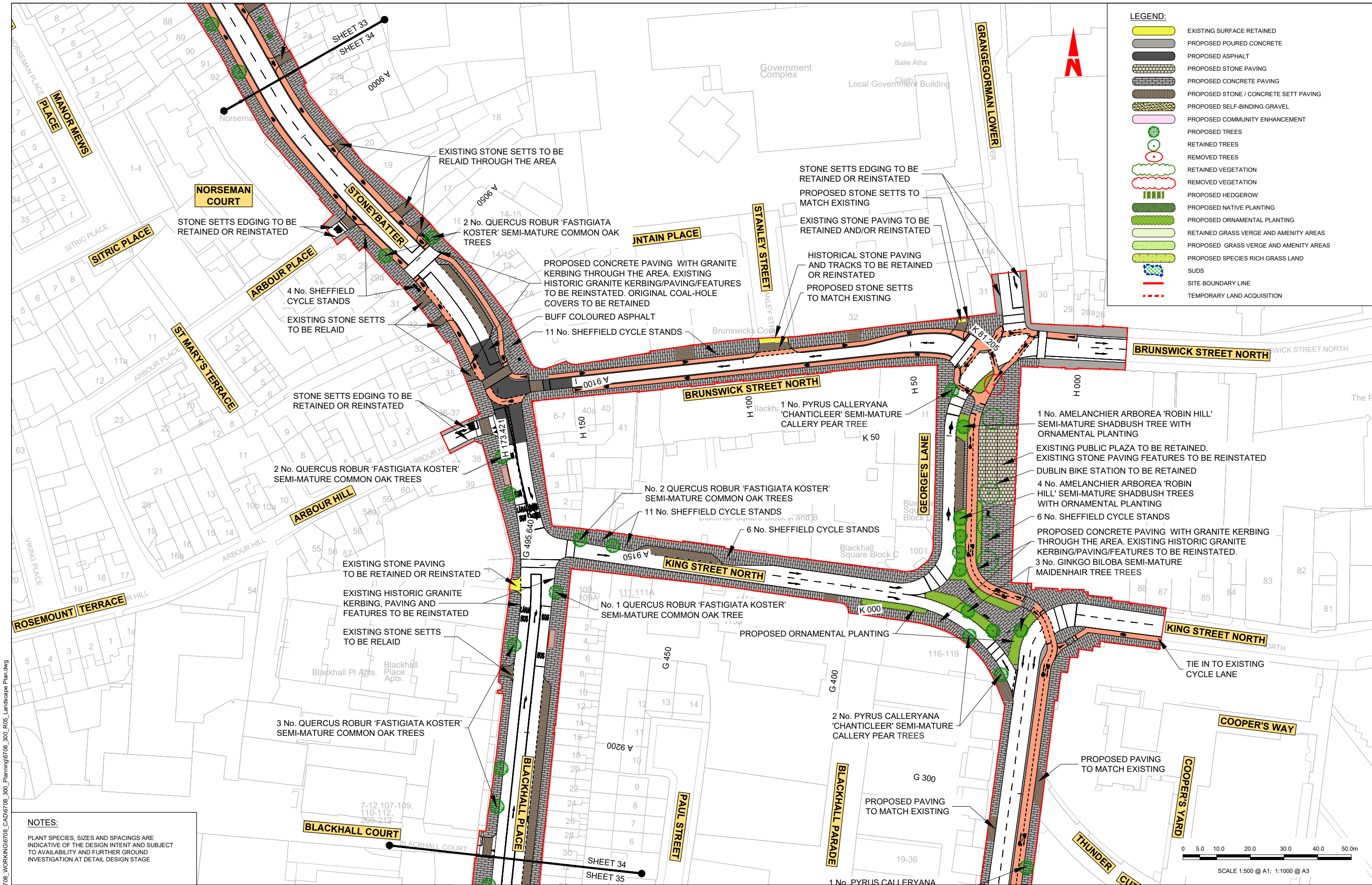
NOTES:

PLANT SPECIES, SIZES AND SPACINGS ARE INDICATIVE OF THE DESIGN INTENT AND SUBJECT TO AVAILABILITY AND FURTHER GROUND INVESTIGATION AT DETAIL DESIGN STAGE

<p><b>Disclaimer</b></p> <p>a. © National Transport Authority (NTA) 2022. This drawing is confidential and the copyright in it is owned by NTA. This drawing must not be either loaned, copied or otherwise reproduced in whole or in part or used for any purpose without the prior permission of NTA.</p> <p>b. This drawing is to be used for the design element identified in the titlebox. Other information shown is to be considered indicative only. The drawing is to be read in conjunction with all other relevant design drawings.</p> <p>c. O.S. data used for plans are printed under © Ordnance Survey Ireland Government of Ireland. All rights reserved. Licence Number 2022/OS_NMA_180 National Transport Authority. All elevations are in metres and relate to OSI Geoid Model (OSGM15) Mean Head. All Co-ordinates are in Irish</p>		<p>Transverse Mercator Grid (ITM) as defined by OSI active local GIS station.</p> <p>d. Information concerning the position of apparatus shown on this drawing is based on drawings supplied by the utility owners and/or the utility works contractor, whilst every care has been taken in the preparation of this drawing, positions should be taken as approximate and are intended for general guidance only and no representation is made by the NTA as to the accuracy, completeness, sufficiency or otherwise of this drawing and the position of the apparatus. The information contained herein does not purport to be comprehensive or final as the apparatus is subject to being altered and/or superseded. Recipients should not rely on this information. Any liabilities are hereby expressly disclaimed.</p>		<p>e. The information contained herein has been provided by the NTA but does not purport to be comprehensive or final. Recipients should not rely on the information. Neither the NTA nor any of its directors, officers, employees, agents, stakeholders or advisers make any representation or warranty as to, or accept any liability or responsibility in relation to, the accuracy, completeness, sufficiency or otherwise of the information provided as part of this document or any matter on which the information is relied upon. No liability for negligence or damage arising as a result of reliance by recipients on the information or any part of it. Any liabilities are hereby expressly disclaimed.</p>
---	--	---	--	--

DO NOT SCALE USE FIGURED DIMENSIONS ONLY





**NOTES:**

PLANT SPECIES, SIZES AND SPACINGS ARE INDICATIVE OF THE DESIGN INTENT AND SUBJECT TO AVAILABILITY AND FURTHER GROUND INVESTIGATION AT DETAIL DESIGN STAGE

Disclaimer

a. © National Transport Authority (NTA) 2022. This drawing is confidential and the copyright in it is owned by NTA. This drawing must not be either loaned, copied or otherwise reproduced in whole or in part or used for any purpose without the prior permission of NTA.

b. This drawing is to be used for the design element identified in the titlebox. Other information shown is to be considered indicative only. The drawing is to be read in conjunction with all other relevant design drawings.

c. O.S. data used for plans are printed under © Ordnance Survey Ireland Government of Ireland. All rights reserved. Licence Number 2022/OSI\_NMA\_180 National Transport Authority. All elevations are in metres and relate to OSI Geoid Model (OSGM15) Mean Head. All Co-ordinates are in Irish Transverse Mercator Grid (ITM) as defined by OSI active local GIS station.

d. Information concerning the position of apparatus shown on this drawing is based on drawings supplied by the utility owners and/or the utility works contractor, whilst every care has been taken in the preparation of this drawing, positions should be taken as approximate and are intended for general guidance only and no representation is made by the NTA as to the accuracy, completeness, sufficiency or otherwise of this drawing and the position of the apparatus. The information contained herein does not purport to be comprehensive or final as the apparatus is subject to being altered and/or superseded. Recipients should not rely on this information. Any liabilities are hereby expressly disclaimed.

**Project Ireland 2040**

Building Ireland's Future

Rev	Date	Dm	Chk'd	App'd	Description
M01	04/04/2022	JV	JK	BD	ISSUE FOR PHASE 4: PLANNING

Client

**NTA**

Údarás Náisiúnta Iompair  
National Transport Authority

Engineering Designer

**ARUP**

Date	Scale	Drawn	Checked	Approved
04/04/2022	1:500 @ A1 1:1000 @ A3	JV	JK	BD

Project Code

BCIDC

Originator Code

ARP

QMS Code

268401-00

Programme Title

**BUSCONNECTS DUBLIN**

**CORE BUS CORRIDORS INFRASTRUCTURE WORKS**

Drawing Title

BLANCHARDSTOWN TO CITY CENTRE CORE BUS CORRIDOR SCHEME

LANDSCAPING GENERAL ARRANGEMENT

Drawing File Name

BCIDC-ARP-ENV\_LA-0005\_XX\_00-DR-LL-0034

Sheet Number

34 of 40

Status

A

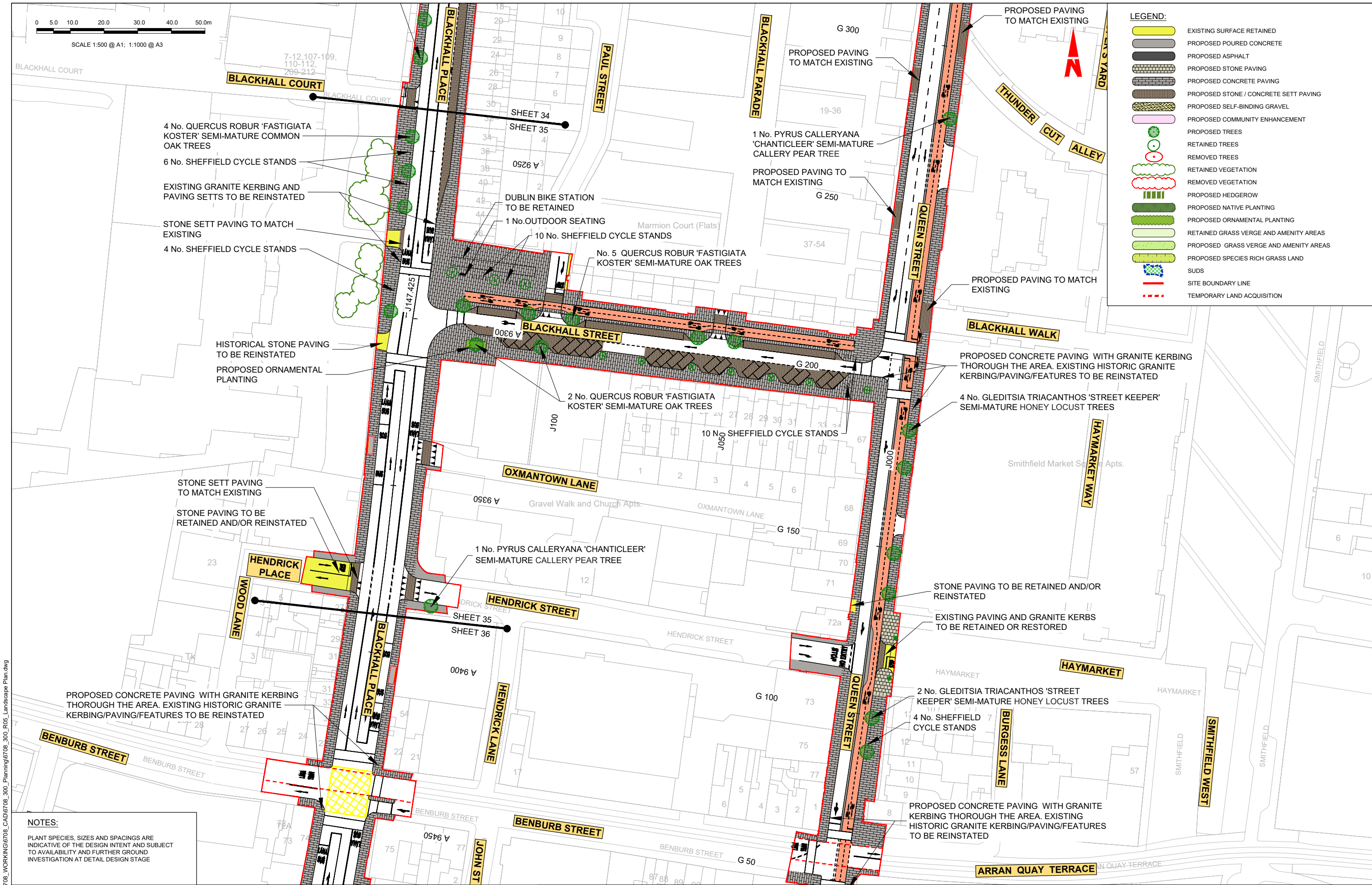
Rev

M01

Y:\6708\_BUSCONNECTS\ED6708\_WORKING\6708\_CAD\6708\_300\_R05\_Landscape Plan.dwg

DO NOT SCALE USE FIGURED DIMENSIONS ONLY





**LEGEND:**

- EXISTING SURFACE RETAINED
- PROPOSED POURED CONCRETE
- PROPOSED ASPHALT
- PROPOSED STONE PAVING
- PROPOSED CONCRETE PAVING
- PROPOSED STONE / CONCRETE SETT PAVING
- PROPOSED SELF-BINDING GRAVEL
- PROPOSED COMMUNITY ENHANCEMENT
- PROPOSED TREES
- RETAINED TREES
- REMOVED TREES
- RETAINED VEGETATION
- REMOVED VEGETATION
- PROPOSED HEDGEROW
- PROPOSED NATIVE PLANTING
- PROPOSED ORNAMENTAL PLANTING
- RETAINED GRASS VERGE AND AMENITY AREAS
- PROPOSED GRASS VERGE AND AMENITY AREAS
- PROPOSED SPECIES RICH GRASS LAND
- SUDS
- SITE BOUNDARY LINE
- TEMPORARY LAND ACQUISITION

**NOTES:**

PLANT SPECIES, SIZES AND SPACINGS ARE INDICATIVE OF THE DESIGN INTENT AND SUBJECT TO AVAILABILITY AND FURTHER GROUND INVESTIGATION AT DETAIL DESIGN STAGE

Y:\6708\_BUSCONNECTS\ED6708\_WORKING\6708\_CAD\6708\_300\_R05\_Landscape Plan.dwg

Disclaimer

a. © National Transport Authority (NTA) 2022. This drawing is confidential and the copyright in it is owned by NTA. This drawing must not be either loaned, copied or otherwise reproduced in whole or in part or used for any purpose without the prior permission of NTA.

b. This drawing is to be used for the design element identified in the titlebox. Other information shown is to be considered indicative only. The drawing is to be read in conjunction with all other relevant design drawings.

c. O.S. data used for plans are printed under © Ordnance Survey Ireland Government of Ireland. All rights reserved. Licence Number 2022/OSI\_NMA\_180 National Transport Authority. All elevations are in metres and relate to OSI Geoid Model (OSGM15) Mean Head. All Co-ordinates are in Irish Transverse Mercator Grid (ITM) as defined by OSI active local GIS station.

d. Information concerning the position of apparatus shown on this drawing is based on drawings supplied by the utility owners and/or the utility works contractor, whilst every care has been taken in the preparation of this drawing, positions should be taken as approximate and are intended for general guidance only and no representation is made by the NTA as to the accuracy, completeness, sufficiency or otherwise of this drawing and the position of the apparatus. The information contained herein does not purport to be comprehensive or final as the apparatus is subject to being altered and/or superseded. Recipients should not rely on this information. Any liabilities are hereby expressly disclaimed.

e. The information contained herein has been provided by the NTA but does not purport to be comprehensive or final. Recipients should not rely on the information. Neither the NTA nor any of its directors, officers, employees, agents, stakeholders or advisers make any representation or warranty as to, or accept any liability or responsibility in relation to, the adequacy, accuracy, reasonableness or completeness of the information provided as part of this document or any matter on which the information is based (including but not limited to loss or damage arising as a result of reliance by recipients on the information or any part of it). Any liabilities are hereby expressly disclaimed.

**Project Ireland 2040**

Building Ireland's Future

Rev	Date	Dm	Chk'd	App'd	Description
M01	04/04/2022	JV	JK	BD	ISSUE FOR PHASE 4: PLANNING

Client

**NTA**  
Údarás Náisiúnta Iompair  
National Transport Authority

Engineering Designer

**ARUP**

Date	04/04/2022	Scale	1:500 @ A1 1:1000 @ A3	Drawn	JV	Checked	JK	Approved	BD
Project Code	BCIDC	Originator Code	ARP	QMS Code	268401-00				

Programme Title

**BUSCONNECTS DUBLIN  
CORE BUS CORRIDORS INFRASTRUCTURE WORKS**

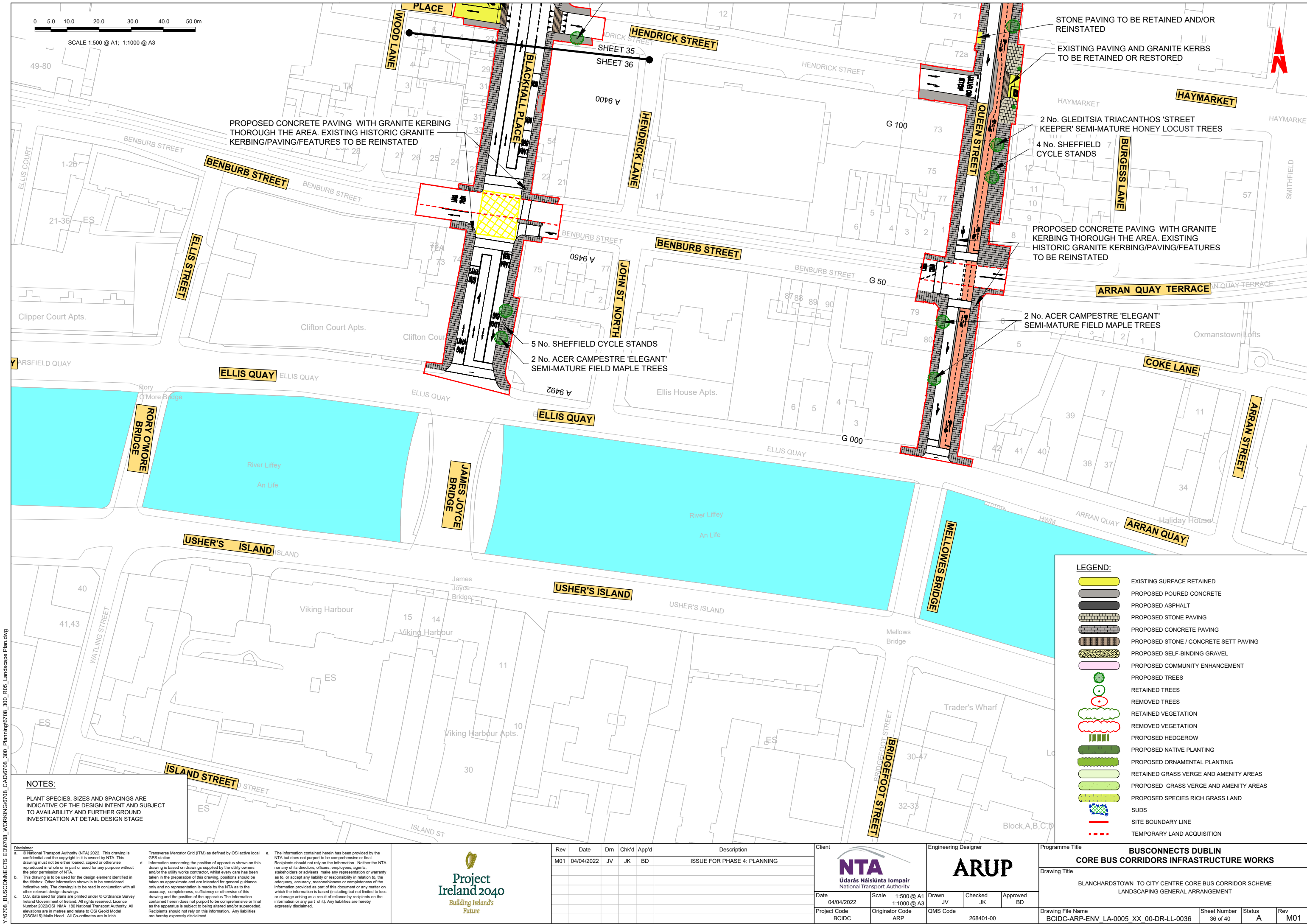
Drawing Title

BLANCHARDSTOWN TO CITY CENTRE CORE BUS CORRIDOR SCHEME  
LANDSCAPING GENERAL ARRANGEMENT

Drawing File Name	BCIDC-ARP-ENV_LA-0005_XX_00-DR-LL-0035	Sheet Number	35 of 40	Status	A	Rev	M01
-------------------	--	--------------	----------	--------	---	-----	-----

DO NOT SCALE USE FIGURED DIMENSIONS ONLY





**NOTES:**

PLANT SPECIES, SIZES AND SPACINGS ARE INDICATIVE OF THE DESIGN INTENT AND SUBJECT TO AVAILABILITY AND FURTHER GROUND INVESTIGATION AT DETAIL DESIGN STAGE

- LEGEND:**
- EXISTING SURFACE RETAINED
  - PROPOSED POURED CONCRETE
  - PROPOSED ASPHALT
  - PROPOSED STONE PAVING
  - PROPOSED CONCRETE PAVING
  - PROPOSED STONE / CONCRETE SETT PAVING
  - PROPOSED SELF-BINDING GRAVEL
  - PROPOSED COMMUNITY ENHANCEMENT
  - PROPOSED TREES
  - RETAINED TREES
  - REMOVED TREES
  - RETAINED VEGETATION
  - REMOVED VEGETATION
  - PROPOSED HEDGEROW
  - PROPOSED NATIVE PLANTING
  - PROPOSED ORNAMENTAL PLANTING
  - RETAINED GRASS VERGE AND AMENITY AREAS
  - PROPOSED GRASS VERGE AND AMENITY AREAS
  - PROPOSED SPECIES RICH GRASS LAND
  - SUDS
  - SITE BOUNDARY LINE
  - TEMPORARY LAND ACQUISITION

**Disclaimer**

a. © National Transport Authority (NTA) 2022. This drawing is confidential and the copyright in it is owned by NTA. This drawing must not be either loaned, copied or otherwise reproduced in whole or in part or used for any purpose without the prior permission of NTA.

b. This drawing is to be used for the design element identified in the titlebox. Other information shown is to be considered indicative only. The drawing is to be read in conjunction with all other relevant design drawings.

c. O.S. data used for plans are printed under © Ordnance Survey Ireland Government of Ireland. All rights reserved. Licence Number 2022/OSI\_NMA\_180 National Transport Authority. All elevations are in metres and relate to OSI Geoid Model (OSGM15) Main Head. All Co-ordinates are in Irish Transverse Mercator Grid (ITM) as defined by OSI active local GPS station.

d. Information concerning the position of apparatus shown on this drawing is based on drawings supplied by the utility owners and/or the utility works contractor, whilst every care has been taken in the preparation of this drawing, positions should be taken as approximate and are intended for general guidance only and no representation is made by the NTA as to the accuracy, completeness, sufficiency or otherwise of this drawing and the position of the apparatus. The information contained herein does not purport to be comprehensive or final as the apparatus is subject to being altered and/or superceded. Recipients should not rely on this information. Any liabilities are hereby expressly disclaimed.

e. The information contained herein has been provided by the NTA but does not purport to be comprehensive or final. Recipients should not rely on the information. Neither the NTA nor any of its directors, officers, employees, agents, stakeholders or advisers make any representation or warranty as to, or accept any liability or responsibility in relation to, the adequacy, accuracy, reasonableness or completeness of the information provided as part of this document or any matter on which the information is based (including but not limited to loss or damage arising as a result of reliance by recipients on the information or any part of it). Any liabilities are hereby expressly disclaimed.

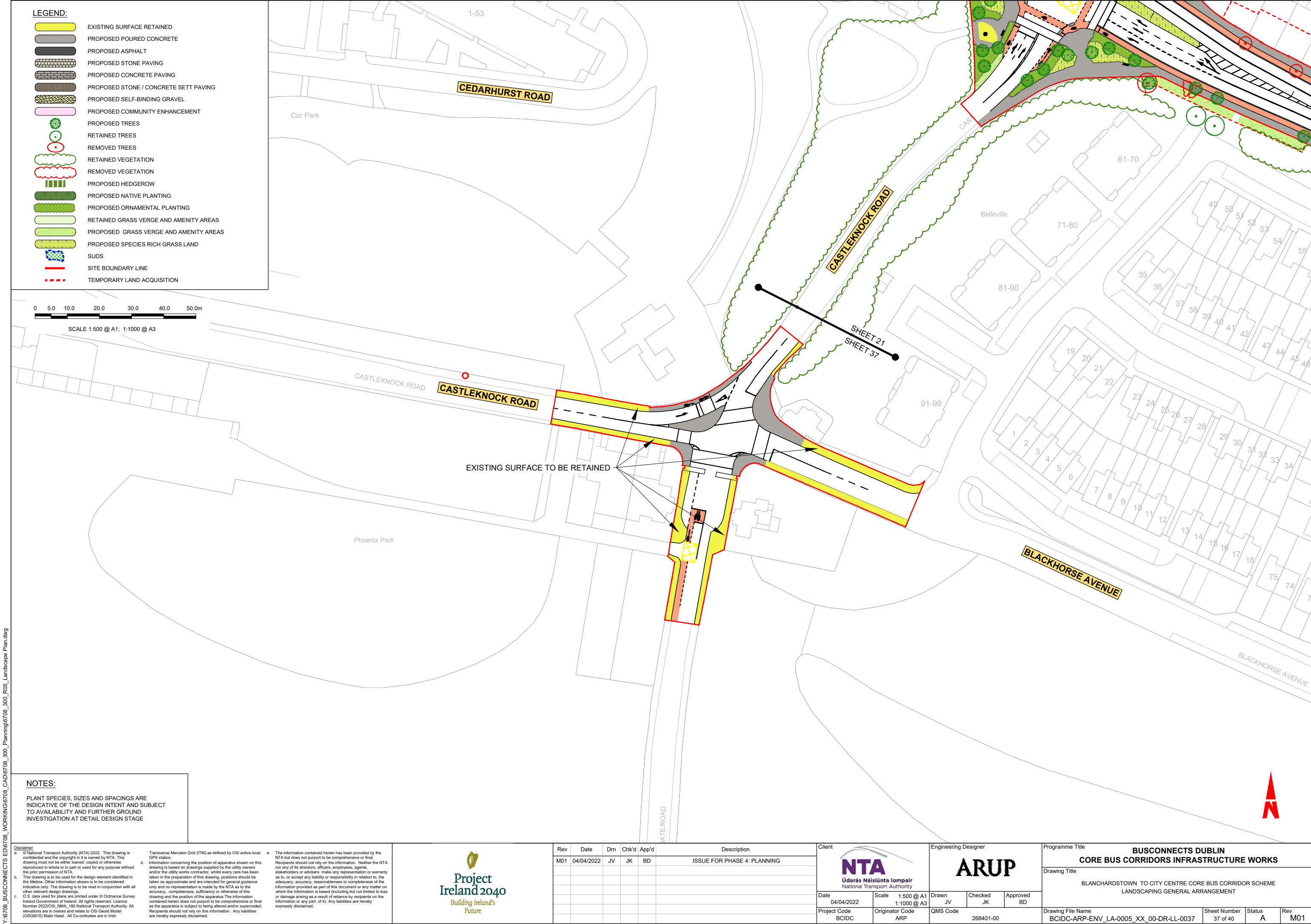


Rev	Date	Drm	Chk'd	App'd	Description
M01	04/04/2022	JV	JK	BD	ISSUE FOR PHASE 4: PLANNING

Client		Engineering Designer	
NTA Údarás Náisiúnta Iompair National Transport Authority		ARUP	
Date	04/04/2022	Scale	1:500 @ A1 1:1000 @ A3
Project Code	BCIDC	Originator Code	ARP
QMS Code		268401-00	
Drawn	JV	Checked	JK
Approved	BD		

Programme Title			
BUSCONNECTS DUBLIN CORE BUS CORRIDORS INFRASTRUCTURE WORKS			
Drawing Title			
BLANCHARDSTOWN TO CITY CENTRE CORE BUS CORRIDOR SCHEME LANDSCAPING GENERAL ARRANGEMENT			
Drawing File Name	BCIDC-ARP-ENV_LA-0005_XX_00-DR-LL-0036	Sheet Number	36 of 40
Status	A	Rev	M01





NOTES:


PLANT SPECIES, SIZES AND SPACINGS ARE INDICATIVE OF THE DESIGN INTENT AND SUBJECT TO AVAILABILITY AND FURTHER GROUND INVESTIGATION AT DETAIL DESIGN STAGE

**Disclaimer**  
a. © National Transport Authority (NTA) 2022. This drawing is confidential and the copyright in it is owned by NTA. This drawing must not be either loaned, copied or otherwise reproduced in whole or in part or used for any purpose without the prior permission of NTA.  
b. This drawing is to be used for the design element identified in the titlebox. Other information shown is to be considered indicative only. The drawing is to be read in conjunction with all other relevant design drawings.  
c. O.S. data used for plans are printed under © Ordnance Survey Ireland Government of Ireland. All rights reserved. Licence Number 2022/OSI\_NMA\_180 National Transport Authority. All elevations are in metres and relate to OSI Geoid Model (OSGM15) Mean Head. All Co-ordinates are in Irish Transverse Mercator Grid (ITM) as defined by OSI active local GPS station.  
d. Information concerning the position of apparatus shown on this drawing is based on drawings supplied by the utility owners and/or the utility works contractor, whilst every care has been taken in the preparation of this drawing, positions should be taken as approximate and are intended for general guidance only and no representation is made by the NTA as to the accuracy, completeness, sufficiency or otherwise of this drawing and the position of the apparatus. The information contained herein does not purport to be comprehensive or final as the apparatus is subject to being altered and/or superceded. Recipients should not rely on this information. Any liabilities are hereby expressly disclaimed.  
e. The information contained herein has been provided by the NTA but does not purport to be comprehensive or final. Recipients should not rely on the information. Neither the NTA nor any of its directors, officers, employees, agents, stakeholders or advisers make any representation or warranty as to, or accept any liability or responsibility in relation to, the adequacy, accuracy, reasonableness or completeness of the information provided as part of this document or any matter on which the information is based (including but not limited to loss or damage arising as a result of reliance by recipients on the information or any part of it). Any liabilities are hereby expressly disclaimed.



Rev	Date	Drm	Chk'd	App'd	Description
M01	04/04/2022	JV	JK	BD	ISSUE FOR PHASE 4: PLANNING

Client



Údarás Náisiúnta Iompair  
National Transport Authority

Date

04/04/2022

Scale

1:500 @ A1  
1:1000 @ A3


Project Code

BCIDC

Originator Code

ARP

Engineering Designer



Drawn

JV

Checked

JK

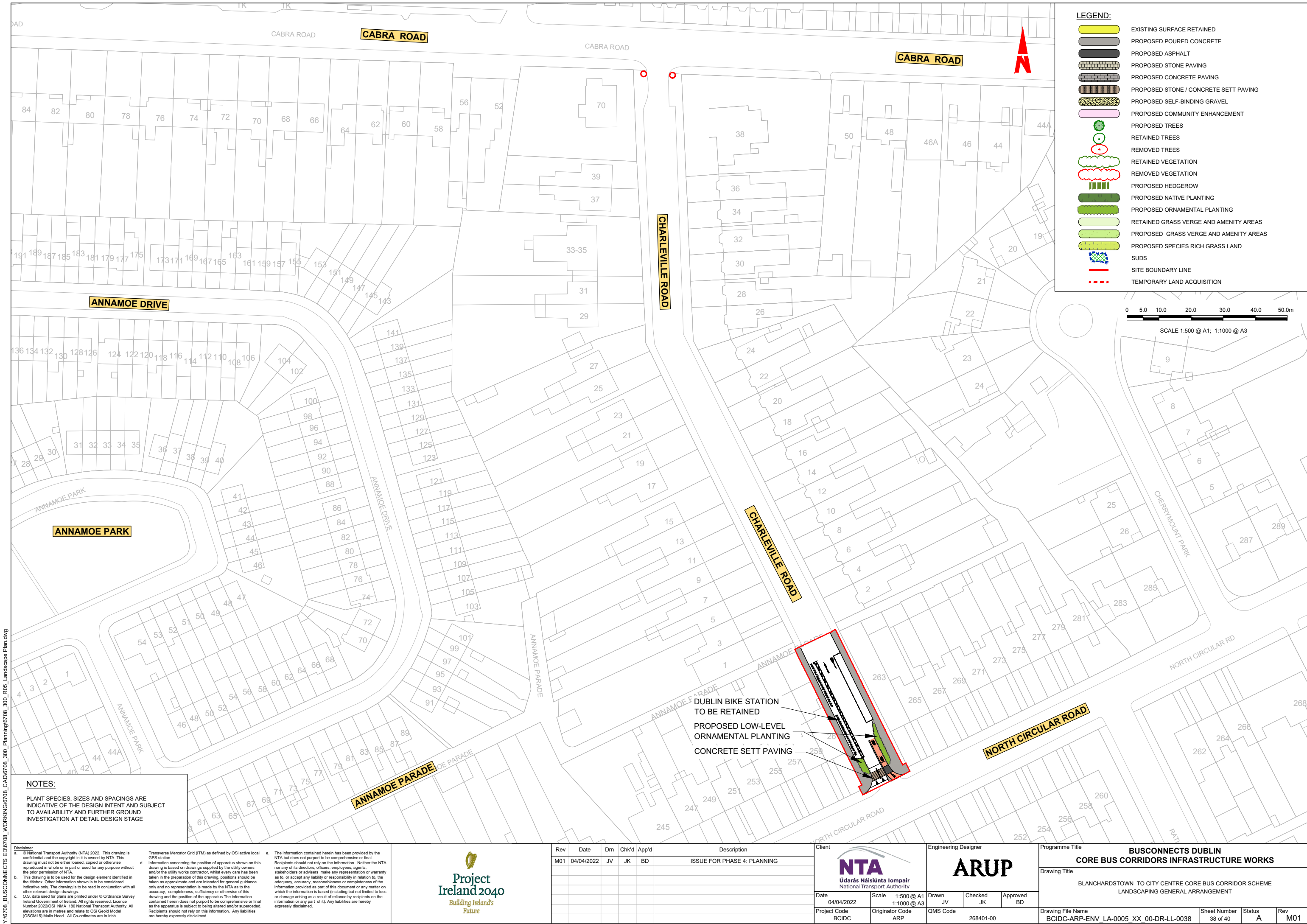
Approved

BD

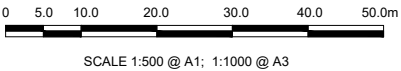
QMS Code

268401-00

Programme Title <b>BUSCONNECTS DUBLIN CORE BUS CORRIDORS INFRASTRUCTURE WORKS</b>			
Drawing Title BLANCHARDSTOWN TO CITY CENTRE CORE BUS CORRIDOR SCHEME LANDSCAPING GENERAL ARRANGEMENT			
Drawing File Name BCIDC-ARP-ENV_LA-0005_XX_00-DR-LL-0037	Sheet Number 37 of 40	Status A	Rev M01



- LEGEND:**
- EXISTING SURFACE RETAINED
  - PROPOSED POURED CONCRETE
  - PROPOSED ASPHALT
  - PROPOSED STONE PAVING
  - PROPOSED CONCRETE PAVING
  - PROPOSED STONE / CONCRETE SETT PAVING
  - PROPOSED SELF-BINDING GRAVEL
  - PROPOSED COMMUNITY ENHANCEMENT
  - PROPOSED TREES
  - RETAINED TREES
  - REMOVED TREES
  - RETAINED VEGETATION
  - REMOVED VEGETATION
  - PROPOSED HEDGEROW
  - PROPOSED NATIVE PLANTING
  - PROPOSED ORNAMENTAL PLANTING
  - RETAINED GRASS VERGE AND AMENITY AREAS
  - PROPOSED GRASS VERGE AND AMENITY AREAS
  - PROPOSED SPECIES RICH GRASS LAND
  - SUDS
  - SITE BOUNDARY LINE
  - TEMPORARY LAND ACQUISITION



**NOTES:**

PLANT SPECIES, SIZES AND SPACINGS ARE INDICATIVE OF THE DESIGN INTENT AND SUBJECT TO AVAILABILITY AND FURTHER GROUND INVESTIGATION AT DETAIL DESIGN STAGE

**Disclaimer**  
a. © National Transport Authority (NTA) 2022. This drawing is confidential and the copyright in it is owned by NTA. This drawing must not be either loaned, copied or otherwise reproduced in whole or in part or used for any purpose without the prior permission of NTA.  
b. This drawing is to be used for the design element identified in the titlebox. Other information shown is to be considered indicative only. The drawing is to be read in conjunction with all other relevant design drawings.  
c. O.S. data used for plans are printed under © Ordnance Survey Ireland Government of Ireland. All rights reserved. Licence Number 2022/OSI\_NMA\_180 National Transport Authority. All elevations are in metres and relate to OSI Geoid Model (OSGM15) Mean Head. All Co-ordinates are in Irish Transverse Mercator Grid (ITM) as defined by OSI active local GIS station.  
d. Information concerning the position of apparatus shown on this drawing is based on drawings supplied by the utility owners and/or the utility works contractor, whilst every care has been taken in the preparation of this drawing, positions should be taken as approximate and are intended for general guidance only and no representation is made by the NTA as to the accuracy, completeness, sufficiency or otherwise of this drawing and the position of the apparatus. The information contained herein does not purport to be comprehensive or final as the apparatus is subject to being altered and/or superceded. Recipients should not rely on this information. Any liabilities are hereby expressly disclaimed.  
e. The information contained herein has been provided by the NTA but does not purport to be comprehensive or final. Recipients should not rely on the information. Neither the NTA nor any of its directors, officers, employees, agents, stakeholders or advisers make any representation or warranty as to, or accept any liability or responsibility in relation to, the adequacy, accuracy, reasonableness or completeness of the information provided as part of this document or any matter on which the information is based (including but not limited to loss or damage arising as a result of reliance by recipients on the information or any part of it). Any liabilities are hereby expressly disclaimed.



Rev	Date	Drm	Chk'd	App'd	Description
M01	04/04/2022	JV	JK	BD	ISSUE FOR PHASE 4: PLANNING

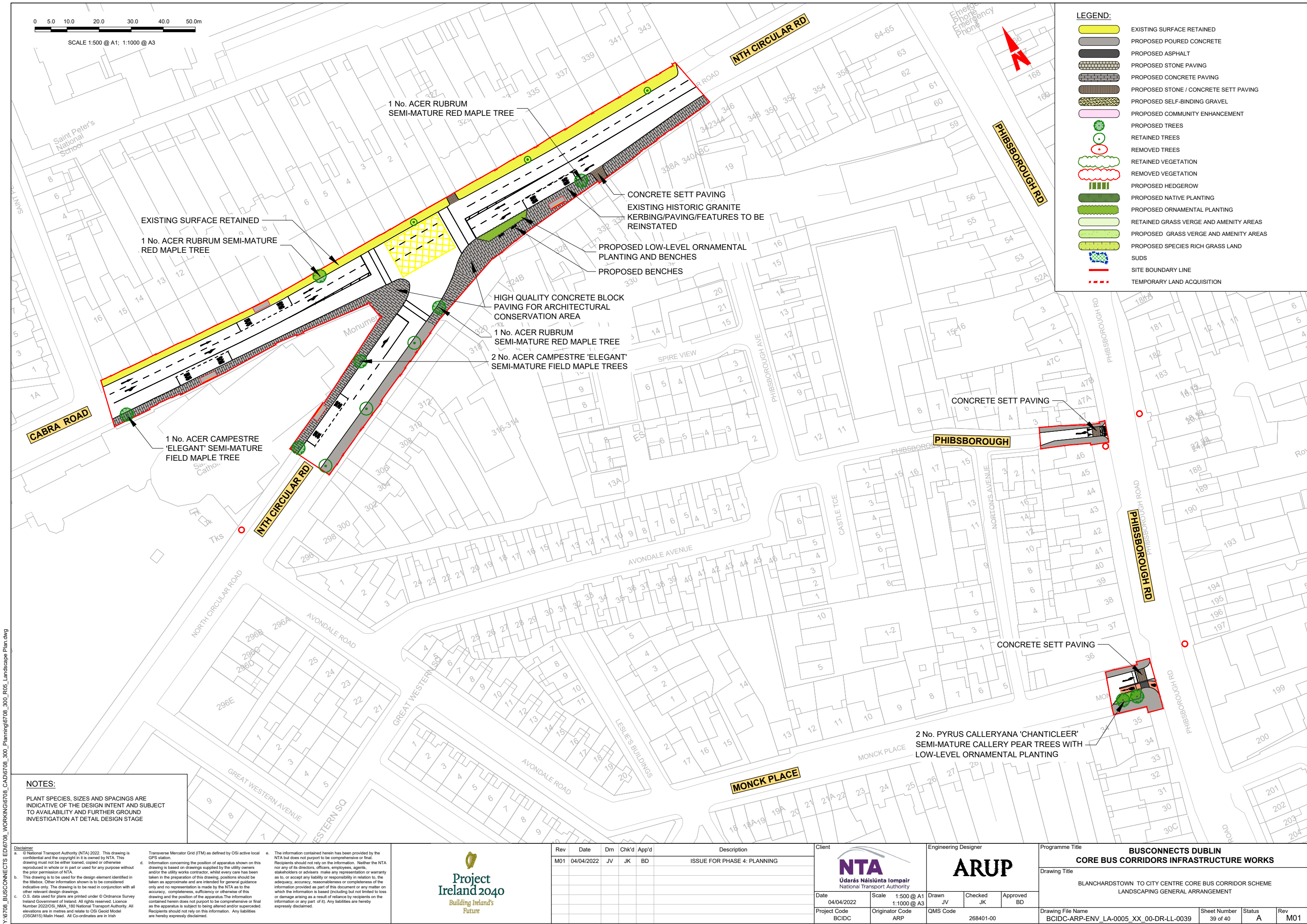
**NTA**  
Údarás Náisiúnta Iompair  
National Transport Authority

**ARUP**

Date	04/04/2022	Scale	1:500 @ A1 1:1000 @ A3	Drawn	JV	Checked	JK	Approved	BD
Project Code	BCIDC	Originator Code	ARP	QMS Code	268401-00				

Programme Title	<b>BUSCONNECTS DUBLIN CORE BUS CORRIDORS INFRASTRUCTURE WORKS</b>		
Drawing Title	BLANCHARDSTOWN TO CITY CENTRE CORE BUS CORRIDOR SCHEME LANDSCAPING GENERAL ARRANGEMENT		
Drawing File Name	BCIDC-ARP-ENV_LA-0005_XX_00-DR-LL-0038	Sheet Number	38 of 40
Status	A	Rev	M01







NOTES:

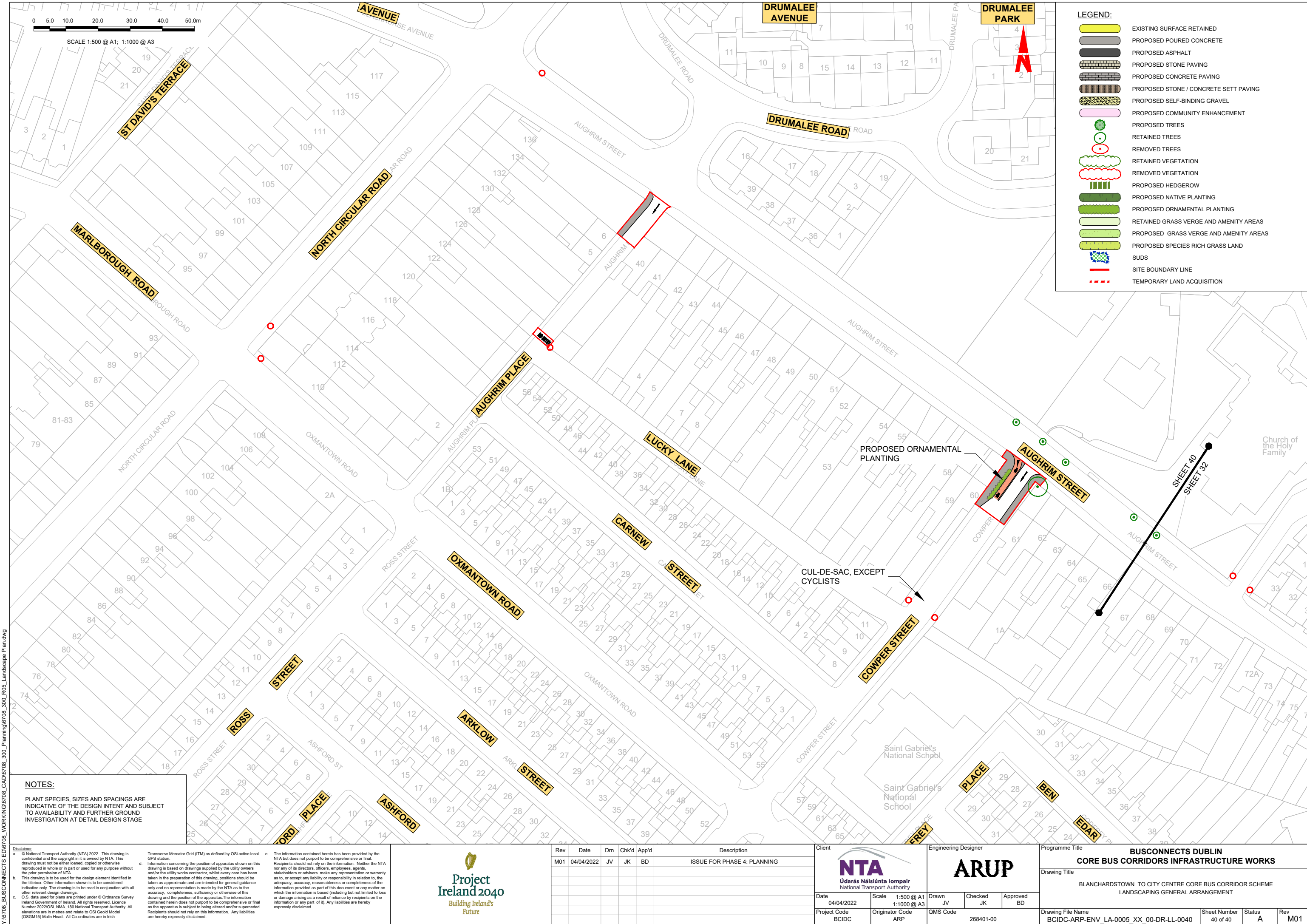
PLANT SPECIES, SIZES AND SPACINGS ARE INDICATIVE OF THE DESIGN INTENT AND SUBJECT TO AVAILABILITY AND FURTHER GROUND INVESTIGATION AT DETAIL DESIGN STAGE

<p><b>Disclaimer</b></p> <p>a. © National Transport Authority (NTA) 2022. This drawing is confidential and the copyright in it is owned by NTA. This drawing must not be either loaned, copied or otherwise reproduced in whole or in part or used for any purpose without the prior permission of NTA.</p> <p>b. This drawing is to be used for the design element identified in the titlebox. Other information shown is to be considered indicative only. The drawing is to be read in conjunction with all other relevant design drawings.</p> <p>c. O.S. data used for plans are printed under © Ordnance Survey Ireland Government of Ireland. All rights reserved. Licence Number 2022/OSI_NMA_180 National Transport Authority. All elevations are in metres and relate to OSI Geoid Model (OSGM15) Mean Head. All Co-ordinates are in Irish</p>		<p>Transverse Mercator Grid (ITM) as defined by OSI active local GIS station.</p> <p>d. Information concerning the position of apparatus shown on this drawing is based on drawings supplied by the utility owners and/or the utility works contractor, whilst every care has been taken in the preparation of this drawing, positions should be taken as approximate and are intended for general guidance only and no representation is made by the NTA as to the accuracy, completeness, sufficiency or otherwise of this drawing and the position of the apparatus. The information contained herein does not purport to be comprehensive or final as the apparatus is subject to being altered and/or superseded. Recipients should not rely on this information. Any liabilities are hereby expressly disclaimed.</p>		<p>e. The information contained herein has been provided by the NTA but does not purport to be comprehensive or final. Recipients should not rely on the information. Neither the NTA nor any of its directors, officers, employees, agents, stakeholders or advisers make any representation or warranty as to, or accept any liability or responsibility in relation to, the adequacy, accuracy, reasonableness or completeness of the information provided as part of this document or any matter on which the information is based (including but not limited to loss or damage arising as a result of reliance by recipients on the information or any part of it). Any liabilities are hereby expressly disclaimed.</p>	
Rev	Date	Dm	Chk'd	App'd	Description
M01	04/04/2022	JV	JK	BD	ISSUE FOR PHASE 4: PLANNING

Client		Engineering Designer			Programme Title										
 <b>NTA</b> Údarás Náisiúnta Iompair National Transport Authority		 <b>ARUP</b>			<b>BUSCONNECTS DUBLIN</b> <b>CORE BUS CORRIDORS INFRASTRUCTURE WORKS</b>										
					Drawing Title										
					BLANCHARDSTOWN TO CITY CENTRE CORE BUS CORRIDOR SCHEME LANDSCAPING GENERAL ARRANGEMENT										
Date	04/04/2022	Scale	1:500 @ A1 1:1000 @ A3	Drawn	JV	Checked	JK	Approved	BD						
Project Code	BCIDC	Originator Code	ARP	QMS Code	268401-00			Drawing File Name	BCIDC-ARP-ENV_LA-0005_XX_00-DR-LL-0039	Sheet Number	39 of 40	Status	A	Rev	M01

DO NOT SCALE USE FIGURED DIMENSIONS ONLY





Y:\6708\_BUSCONNECTS\ED6708\_WORKING\6708\_CAD\6708\_300\_R05\_Landscape Plan.dwg

DO NOT SCALE USE FIGURED DIMENSIONS ONLY